

VIRGINIA RESEARCH CENTER FOR ARCHAEOLOGY
SITE SURVEY FORM

Name of site: J.C. Roden location # 2 Site number: 44 Mx 11
Type of site: Historic Cultural affiliation: post 1680
Map reference: Urbanna

Latitude 0 " north Longitude 0 " west
U.T.M. Zone 18 Easting 359,080 Northing 4,175,030
(or distance from printed edge of map: bottom edge ____ : right edge ____)

Owner/address: J.C. Roden
Tenant/address:
Attitude toward investigation:
Informant/address:
Surveyed by: J. Mark Wittkofski Date: May 30, 1979

General surroundings: On a high spot within a cultivated field, approximately 200 feet west of the shoreline, about 300 feet south of Mr. Roden's house and about 400 feet north of the woods.

Nearest water: nature, direction and distance:
Rappahanock River 200 feet east.

Dimension of site: about 100 feet in diameter.

Description: depth, soil, collecting conditions:
Unknown depth
brown sandy loam
fair collecting, although the field was recently plowed.

lots of shell but few artifacts.

Specimens collected: kinds, quantities, materials:
pipe stems—white clay, one marked (XIFX) datable to 1680, gunflint,
combed slipware. SEE Finds List at VRCA.

Specimens reported, owners, address:

Other documentation: reports, historical data:

Condition: erosion, cultivation, excavation, construction:
Cultivation

Recommendations: Test if threatened.

Photo:
Recorded by: J. Mark Wittkofski Map:
Date: June 6, 1979

County: Middlesex

Map Sheet: Urbanna

Site Number: 44 Mx 11

VIRGINIA RESEARCH CENTER FOR ARCHAEOLOGY
SITE SURVEY FORM

Name of site:

Site number: ~~44~~Mx 12

Type of site: C19 Pottery scatter

Cultural affiliation: House spot

Map reference: Saluda

Latitude ° ' " north Longitude ° ' " west.
U.T.M. Zone Easting 364785 Northing 4162833
(or distance from printed edge of map: bottom edge _____ : right edge _____)

Owner/address:

Tenant/address:

Attitude toward investigation:

Informant/address: L.E. Browning, 3612 Denison Rd, Richmond, Va.

Surveyed by: L.E. Browning, 3612 Denison Rd., Richmond, Va. Date: April 1979

General surroundings: Edge of U.S.33 bounded on east by intermittent stream, site is on level terrain, sandy loam base, area now open field.

Nearest water: nature, direction and distance: Rappahannock River 1000 meters north, intermittent stream 80 metres NE. flowing north into Rappahannock R.

Dimension of site: 20 X 20 metres approx.

Description: depth, soil, collecting conditions: Open field under cultivation, topsoil tan/brown sandy loam. Surface collection only. This site is possibly a part of 44 Mx 13 bisected by U.S.33

Specimens collected: kinds, quantities, materials:
2 frags. wall plaster
1 frag. lead, ? window edging.

Specimens reported. owners, address:

Other documentation: reports, historical data:

Condition: erosion, cultivation, excavation, construction:

Recommendations:

Photo:
Recorded by:

Map:
Date:

County Middlesex

Map Sheet Saluda

Site Number 44 Mx 12

(Use reverse side of sheet and additional pages for sketches of site and artifacts)

VIRGINIA RESEARCH CENTER FOR ARCHAEOLOGY
SITE SURVEY FORM

Name of site: Pottery scatter Site number: 44 Mx 13
Type of site: Pottery scatter Cultural affiliation: C. 19
Map reference: Saluda

Latitude 0 " north Longitude 0 " west
U.T.M. Zone Easting 364762 Northing 4162809
(or distance from printed edge of map: bottom edge : right edge)

Owner/address:
Tenant/address:
Attitude toward investigation:
Informant/address: L.E. Browning, 3612 Denison Rd. Richmond, Va.
Surveyed by: L.E. Browning Date: April 1979

General surroundings: Sited on slight rise in flattish field adjacent U.S. 33, appears as band of material, therefore possibly night soil deposit or part of 44 Mx 12 bisected by U.S. 33

Nearest water: nature, direction and distance: Rappahannock River 1050 Metres to north, intermittent stream 130 metres to NE.

Dimension of site: 50 X 20 metres

Description: depth, soil, collecting conditions: open field under cultivation, soil a tan/brown sandy loam, surface collection only

Specimens collected: kinds, quantities, materials: 2 frags ^{WHITE} ~~stoneware~~ tin-glazed
1 frag stoneware
1 frag base bottle, ? wine

Specimens reported, owners, address:

Other documentation: reports, historical data:

Condition: erosion, cultivation, excavation, construction:

Recommendations:

Photo:
Recorded by:

Map:
Date:

County Middlesex

Map Sheet Saluda

Site Number 44 Mx 13

REVISED 12/17/81 BL

(Use reverse side of sheet and additional pages for sketches of site and artifacts)

VIRGINIA RESEARCH CENTER FOR ARCHAEOLOGY
SITE SURVEY FORM

Name of site:

Site number: 44Mx14

Type of site: Historic House/Prehistoric

Cultural affiliation: 1780-1820

Map reference: Saluda

Middle-Late Woodland

Latitude 0 " north Longitude 0 " west.
U.T.M. Zone 18 Easting 366,060 Northing 4,163,500
(or distance from printed edge of map: bottom edge _____ : right edge _____)

Owner/address:

Tenant/address:

Attitude toward investigation:

Informant/address:

Surveyed by: K. Bott, K. Egloff

Date: 4/10/80

General surroundings:

Site sits 30 feet above the Rappahannock

Nearest water: nature, direction and distance:

Rappahannock River is within 100 feet to the north of the site
Dimension of site:

Unknown - relatively large, materials are extensively scattered
Description: depth, soil, collecting conditions:

no subsurface testing Ground visibility generall good except where crops or
field grasses were too dense

Specimens collected: kinds, quantities, materials:

wine bottle glass, delft, lead glaze earthenware, Rhenish stoneware, white salt glaze
stoneware, Chinese porcelain, Pearlware, pipe stems, Buckleyware
Prehistoric - 1 quartzite, primary flake, 2 shell tempered sherds see also: artifact
Specimens reported, owners, address: inventory at VRCA

Other documentation: reports, historical data:

Condition: erosion, cultivation, excavation, construction:

cultivated fields Placement of a bulkhead along the shore of the Rappahannock
will allow construction on site, portions of the site will undoubtedly be disturbed
Recommendations:

Photo:

Recorded by: Keith Bott

Map:

Date: 4/15/80

County

Middlesex

Map Sheet

Saluda

Site Number

44Mx14

(Use reverse side of sheet and additional pages for sketches of site and artifacts)

VIRGINIA RESEARCH CENTER FOR ARCHAEOLOGY
SITE SURVEY FORM

Name of site: Lansdowne Site number: 44MX15

Type of site: yard around standing structure Cultural affiliation: 18th

Map reference:

built ca. 1740, assisted w/ Lee family

Latitude 0 " north. Longitude 0 " west.
U.T.M. Zone Easting Northing
(or distance from printed edge of map: bottom edge : right edge)

Owner/address: Mr & Mrs Forcum, Washington, DC

Tenant/address:

Altitude toward investigation:

Informant/address:

Surveyed by: Alice Guerrant, Mac Goodwin Date: Aug, 1980

General surroundings: in town of Urbanna, on main st next to
P.O., but set well back in shaded yard

Nearest water: nature, direction and distance:

Dimension of site:

Description: depth, soil, collecting conditions: owner located brick feature back
of house - we tested & concluded it was a lined cellar
hole, with a mortar filled builders trench and ~~at~~
possibly an occupation layer around it. A very large
tree stands on the brickwork - she was to get it dated.
She also had located bricks in an analogous position on the other
Specimens collected: kinds, quantities, materials: nails, oystersh mortar side of the
yard.

Specimens reported, owners, address:

Other documentation: reports, historical data:

Condition: erosion, cultivation, excavation, construction:

Recommendations:

Photo:

Recorded by:

Map:

Date:

County

Map Sheet

Site Number

(Use reverse side of sheet and additional pages for sketches of site and artifacts)

VIRGINIA RESEARCH CENTER FOR ARCHAEOLOGY
SITE SURVEY FORM

Name of site: *Russell Farm Site #2*Site number: *44418*

Type of site:

Cultural affiliation:

Map reference:

Latitude 0° ' "north. Longitude 0° ' "west.
U.T.M. Zone *18* Easting *361580* Northing *4120160*
(or distance from printed edge of map: bottom edge _____ : right edge _____)

Owner/address:

Tenant/address:

Attitude toward investigation:

Informant/address:

Surveyed by: *Houxnet MacLeod*Date: *5/26/60*

General surroundings:

Nearest water: nature, direction and distance:

*Urbania Creek*Dimension of site: *50' x 200'*

Description: depth, soil, collecting conditions:

Little shell + Archaic scatter - distributed

Specimens collected: kinds, quantities, materials:

Specimens reported, owners, address:

Other documentation: reports, historical data:

Condition: erosion, cultivation, excavation, construction:

Recommendations:

Photo:

Recorded by: *Keith Post*

Map:

Date: *9/29/80*County *WINDSOR*Map Sheet *1128-2111-1*Site Number *44418*

(Use reverse side of sheet and additional pages for sketches of site and artifacts)

VIRGINIA RESEARCH CENTER FOR ARCHAEOLOGY
SITE SURVEY FORM

Name of site: *Rosehill Farm Site # 3*

Site number: *44MK17*

Type of site:

Cultural affiliation:

Map reference:

Latitude 0° 'north. Longitude 0° 'west.
U.T.M. Zone *18* Easting *361500* Northing *4466340*
(or distance from printed edge of map: bottom edge _____ : right edge _____)

Owner/address:

Tenant/address:

Attitude toward investigation:

Informant/address:

Surveyed by: *Howard MacLeod*

Date: *5/26/60*

General surroundings:

Nearest water: nature, direction and distance:

Dimension of site:

Description: depth, soil, collecting conditions:

*Scattered shell & colonial artifacts in front yard
of manor house*

Specimens collected: kinds, quantities, materials: *North Devon coarseware; Rhenish
stoneware; William Hanby pipe bowl; Wine bottles glass, 1st 1/2 C18;
Staffs. slipware; Furniture castor (see VRCA Finds list)*

Specimens reported, owners, address:

Other documentation: reports, historical data:

Condition: erosion, cultivation, excavation, construction:

Recommendations:

Photo:

Recorded by: *Keith Bott*

Map:

Date: *9/29/60*

County

ALBEMARLE

Map Sheet

44MK17

Site Number

44MK17

(Use reverse side of sheet and additional pages for sketches of site and artifacts)

VIRGINIA RESEARCH CENTER FOR ARCHAEOLOGY
SITE SURVEY FORM

Name of site: *Cypress Hill 3* Site number: *117*

Type of site: *Wooded area* Cultural affiliation: *Wooden*

Map reference: *USGS Quad*

Latitude *37° 36' 05"* north. Longitude *76° 51' 55"* west.
U.T.M. Zone _____ Easting _____ Northing _____
(or distance from printed edge of map: bottom edge _____ : right edge _____)

Owner/address: *R.D. Mallory - Tele 758-4683*
Tenant/address: _____
Attitude toward investigation: *good*
Informant/address: *W. Ritger Newport News. Tele 879-0835*
Surveyed by: *M.E. Kennedy* Date: *July 3, 1982*

General surroundings: *At 200 yds. In small cove, at foot of steep cliff in shallow water in deep sediment*

Nearest water: nature, direction and distance: *in water Weaching Creek*

Dimension of site: *4/10. 50' x 10'*

Description: depth, soil, collecting conditions:
3' to 5' feet of water in deep sediment NO visibility. clears a little in winter.

Specimens collected: kinds, quantities, materials:
One knee pulled up by Mr. Ritger in 1968 knee made of juniper

Specimens reported, owners, address:
ED. Mallory 758-4683 some box above Wm. E. Ritger U.S. Postal Service Norfolk Va 23501
Other documentation: reports, historical data:
Area used for rotting hulks 441-6309

Condition: erosion cultivation, excavation, construction: *steep banks eroding*

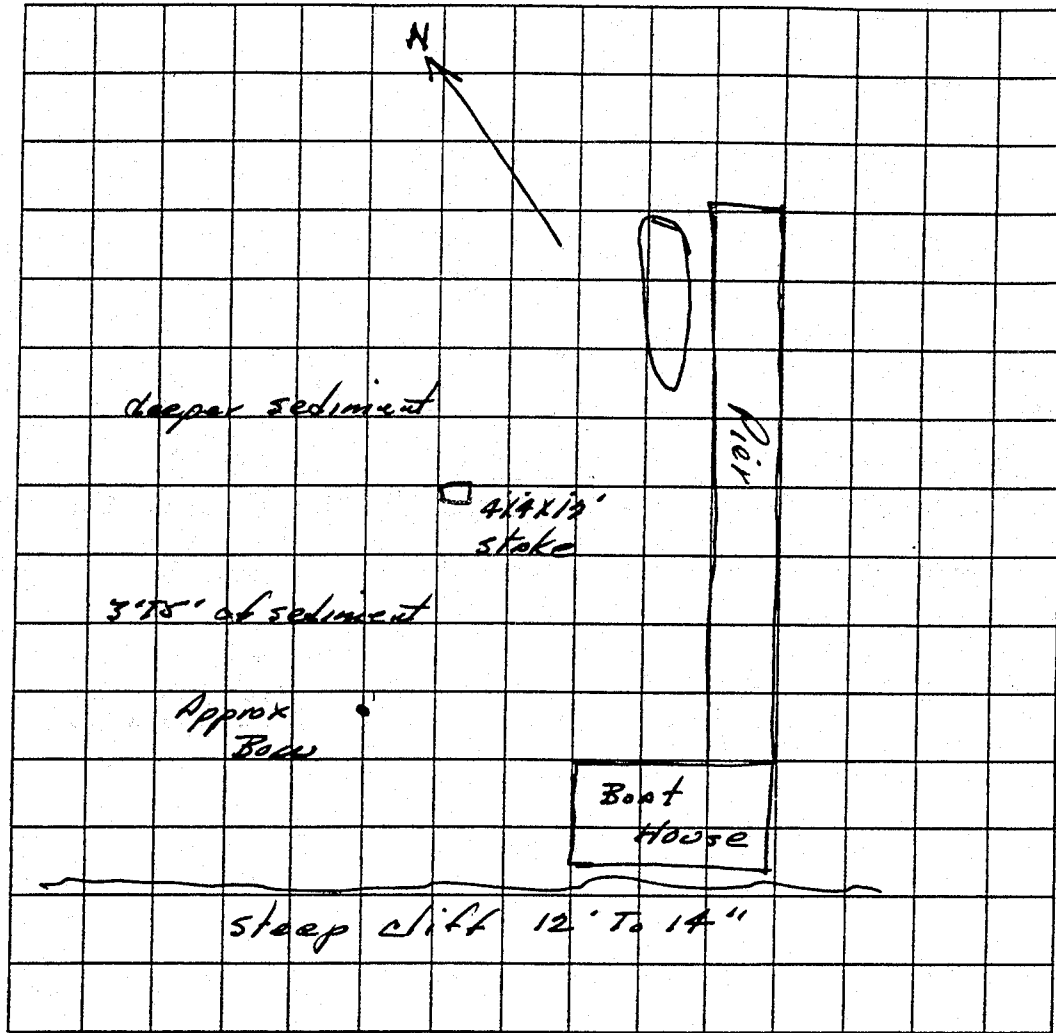
Recommendations: *Further investigation of area*

Photo: _____ Map: *USGS Quad*
Recorded by: *L.F. [unclear]* Date: _____

County _____ Map Sheet *W. 10111111* Site Number _____

(Use reverse side of sheet and additional pages for sketches of site and artifacts)

SKETCH MAP



(Indicate North) Scale _____

Additional comments:

VIRGINIA RESEARCH CENTER FOR ARCHAEOLOGY
SITE SURVEY FORM

Name of site: _____ Site number: 44MX19
 Type of site: Historic Road Cultural affiliation: Historic
 Map reference: Wilton Quad (USGS 7.5' Series)

Latitude 0 ' north Longitude 0 ' west.
 U.T.M. Zone 18 Easting 369740 Northing 4155380
 (or distance from printed edge of map: bottom edge _____ : right edge _____)

Owner/address: Unknown
 Tenant/address: _____
 Attitude toward investigation: _____
 Informant/address: Jim Melchor, Army Corps of Engineers, Norfolk District
 Surveyed by: _____ Date: (3/83)

General surroundings: Site is adjacent to Piankatank River SE of Fairfield
 Landing at mouth of Scoggins Creek.

Nearest water: nature, direction and distance: Site is adjacent to Piankatank River.

Dimension of site: Unknown.

Description: depth, soil, collecting conditions: Portions of cordoroy road (ends of wooden
 logs) still visible; other portions of road buried.

Specimens collected: kinds, quantities, materials: -

Specimens reported, owners, address: -

Other documentation: reports, historical data: -

Condition: erosion, cultivation, excavation, construction: Apparently, portions of road are
 well preserved.

Recommendations: Field inspection warranted to gather further information.

Photo: _____ Map: _____
 Recorded by: E. Randolph Turner Date: 4/18/83

County

Middlesex

Map Sheet

Wilton

Site Number

44MX19

VIRGINIA RESEARCH CENTER FOR ARCHAEOLOGY
SITE SURVEY FORM

Name of site: _____ Site number: 44MX20
Type of site: _____ Cultural affiliation: Prehistoric

Map reference: Wilton Quad (USGS 7.5' Series)

Latitude $^{\circ}$ _____ ' _____ "north. Longitude $^{\circ}$ _____ ' _____ "west.
U.T.M. Zone 18 Easting 370120 Northing 4154880
(or distance from printed edge of map: bottom edge _____ : right edge _____)

Owner/address: Unknown

Tenant/address: _____

Attitude toward investigation: _____

Informant/address: Jim Melchor, Army Corps of Engineers, Norfolk District
Surveyed by: _____ Date: (3/83)

General surroundings: Site is adjacent to Piankatank River ca. 600 m. SE of Scoggins Creek.

Nearest water: nature, direction and distance: Site is adjacent to Piankatank River.

Dimension of site: Informant described site as small shell midden at least ca. 10-15 feet long.

Description: depth, soil, collecting conditions: Informant described site as badly eroded shell midden.

Specimens collected: kinds, quantities, materials: Informant noted pottery and lithic flakes were present at site.

Specimens reported, owners, address: -

Other documentation: reports, historical data: -

Condition: erosion, cultivation, excavation, construction: Site is badly eroded according to informant.

Recommendations: Field inspection warranted to gather further information.

Photo: _____

Recorded by: E. Randolph Turner

Map: _____

Date: 4/18/83

County Middlesex

Map Sheet Wilton

Site Number 44MX20

(Use reverse side of sheet and additional pages for sketches of site and artifacts)

VIRGINIA RESEARCH CENTER FOR ARCHAEOLOGY
SITE SURVEY FORM

Name of site: _____ Site number: 44MX21
Type of site: _____ Cultural affiliation: Prehistoric

Map reference: Wilton Quad (USGS 7.5' Series)

Latitude $^{\circ}$ _____ ' _____ "north Longitude $^{\circ}$ _____ ' _____ "west
U.T.M. Zone 18 Easting 370820 Northing 4154700
(or distance from printed edge of map: bottom edge _____: right edge _____)

Owner/address: Unknown

Tenant/address: _____

Attitude toward investigation: _____

Informant/address: Jim Melchor, Army Corps of Engineers, Norfolk District
Surveyed by: _____ Date: (3/83)

General surroundings: Site is adjacent to Piankatank River opposite Cooper Point.

Nearest water: nature, direction and distance: Site is adjacent to Piankatank River.

Dimension of site: Informant described site as small shell midden at least ca. 10-15 feet long.

Description: depth, soil, collecting conditions: Informant described site as badly eroded shell midden.

Specimens collected: kinds, quantities, materials: Informant noted pottery and lithic flakes were present at site.

Specimens reported, owners, address: -

Other documentation: reports, historical data: -

Condition: erosion, cultivation, excavation, construction: Site is badly eroded according to informant.

Recommendations: Field inspection warranted to gather further information.

Photo: _____

Recorded by: E. Randolph Turner

Map: _____

Date: 4/18/83

County

Norfolk

Map Sheet

W:170N

Site Number

44MX21

VIRGINIA RESEARCH CENTER FOR ARCHAEOLOGY
SITE SURVEY FORM

Name of site: ROSEBILL PLANTATION

Site number: 44MX22

Type of site:

Cultural affiliation: PREHISTORIC

Map reference: URBANNA

Latitude 0 ' " north. Longitude 0 ' " west.
U.T.M. Zone Easting 360710 Northing 4165850.
(or distance from printed edge of map: bottom edge : right edge)

Owner/address:

Tenant/address:

Attitude toward investigation:

Informant/address:

Surveyed by: NL

Date: 10/28/83

General surroundings:

FIELD WAS A MEADOW WHEN SURVEYED, CHECKED EXPOSED AREAS,

- Nearest water: nature, direction and distance: URBANNA CREEK - 800' TO THE WEST

Dimension of site: APPROXIMATELY 800' NS x 200' EW

Description: depth, soil, collecting conditions:

MODERATE TO HEAVY SHELL SCATTER WITH SOME FLAKES AND POTTERY ON SURFACE

Specimens collected: kinds, quantities, materials:

Specimens reported, owners, address:

Other documentation: reports, historical data:

Condition: erosion, cultivation, excavation, construction:

Recommendations: ADDITIONAL SURVEY

Photo:

Recorded by: NL

Map:

Date: 10/31/83

SITE NUMBER

44MX22

VIRGINIA RESEARCH CENTER FOR ARCHAEOLOGY
SITE SURVEY FORM

Name of site: _____ Site number: MX-23
 Type of site: _____ Cultural affiliation: Prehistoric
 Map reference: _____ Early to Middle Woodland (300 BC-500)

Latitude ° ' " north. Longitude ° ' " west.
 U.T.M. Zone 18 Easting 358046 Northing 4173160
 (or distance from printed edge of map: bottom edge _____ : right edge _____)

Owner/address: Frank Townshed , Corbin Hall
 Tenant/address: _____
 Attitude toward investigation: _____
 Informant/address: Larry Robinson, Water Resources Biologist, SCS Richmond
 Surveyed by: _____ Date: _____

General surroundings:
 Site was reported by Larry Robinson in the course of monitoring an SCS
 funded land treatment installation

Nearest water: nature, direction and distance:
 Site overlooks Weeks Creek to the immediate south

Dimension of site: unknown

Description: depth, soil, collecting conditions:
 Site is scheduled to be reinspected during July 1984

Specimens collected: kinds, quantities, materials:
 3 sherds collected during initial discovery
 1 net impressed, sand tempered, (Popes Creek ?)
 1 cord marked, sand tempered, (Popes Creek ?)
 Specimens reported, owners, address: 1 cord marked, shell tempered, (Mockley ?)
 Survey collection VHLC Yorktown

Other documentation: reports, historical data:

Condition: erosion, cultivation, excavation, construction:
 SCS related land treatment impact (construction of water storage)

Recommendations:

Photo: _____ Map: _____
 Recorded by: Herb Fisher VHLC Date: July 3, 1984

(The reverse side of sheet and additional pages for sketches of site and artifacts)

County: WINDSOR
 Map Sheet: URBANNA
 Site Number: MX-23



VIRGINIA
DIVISION OF HISTORIC LANDMARKS
RESEARCH CENTER FOR ARCHAEOLOGY
ARCHAEOLOGICAL SITE INVENTORY FORM

Name of Site: HE1

Site Number: 44MX24

Type of Site: Historic, domestic

Cultural Affiliation: Eighteenth-century
(second half) English colonial
(mean ceramic date = 1771)

State/National Register Status:

USGS Map Reference: Urbanna Quadrangle

U.T.M. Zone 18 Easting 359810 Northing 4167200

(Attach photocopy of appropriate section of USGS 7.5 minute series topographical map showing site boundaries.)

Owner/Address/Telephone: R. E. Battleson, P.O. Box 82, Urbanna, VA 23175

Tenant/Address/Telephone:

Site Informant/Address/Telephone:

Surveyed By (name, address, affiliation, date): T. R. Reinhart, Department of Anthropology,
College of William and Mary, Williamsburg,
VA 23185; surveyed on 3/25, 4/1, and 4/8/90.General Environment and Nearest Water Source: In agricultural field west of the grounds of
Hewick house; ravine 250 feet to the east of site carries water from spring;
120 feet south of HP2

Dimensions of Site: Approximately 154 feet north-south and 93.5 feet east-west

Site Description and Survey Techniques: Site is marked by dark soil containing oyster shell
and artifacts; discovered in newly plowed field after rain; primarily ceramics
and pipe stems collected from surface; brick fragments, green bottle glass, nails,
and animal bone also present and some collected; collections made on dates
surveyed (see above).

Condition and Present Land Use: Agricultural field

Specimens Obtained and Depository: Surface artifacts collected include: delftware (4), white
salt-glazed stoneware (8), Nottingham (2), brown stoneware (28), Scratch-blue stone-
ware (debased) (4), gray stoneware (8), creamware (61), pearlware (20), Chinese
porcelain (10), Buckley earthenware (20), Astbury earthenware (8), other lead-glazed
earthenware (20), coarse agate ware (1), colonoware (1), green bottle glass (7),
clear glass (1), flint (2), pipe bowls (2), pipe stems (10), painted plaster (2),
nails (6), copper-alloy button (1), chipped stone (4), and animal bones and teeth (5).
Artifacts remain the property of the owner, now in possession of the surveyor.

Specimens Reported and Owners/Addresses: None

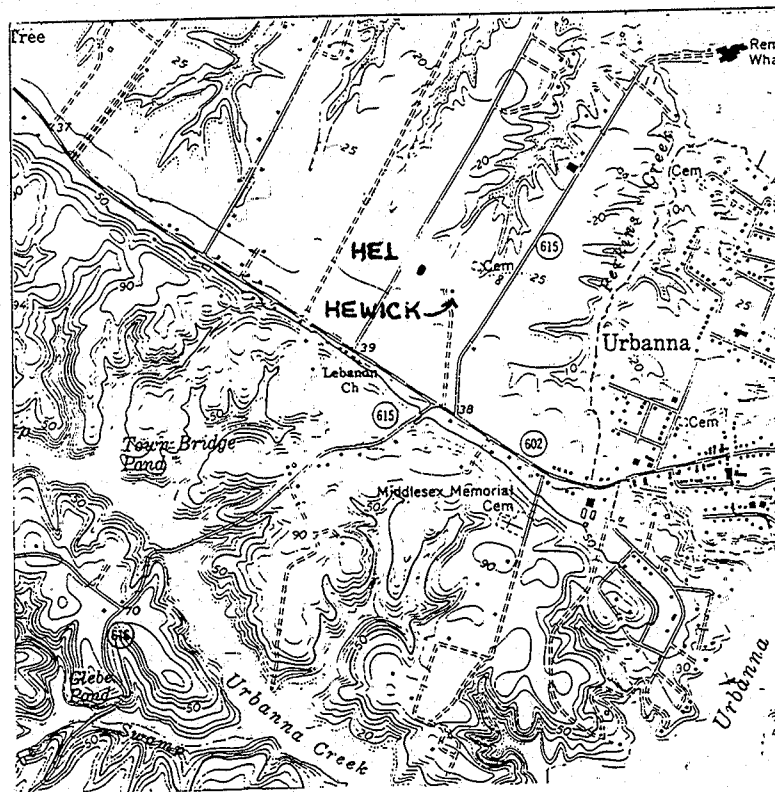
County MiddlesexMap Sheet Urbanna QuadrangleSite Number 44MX24

Other Documentation (field notes, survey/excavation reports, historical accounts and maps, etc.) and Depository: Field journal of the surveyor and measured map made of sites; see also senior thesis at Department of Anthropology, College of William and Mary, by Tracey Elizabeth Whitesell, "The Robinsons of Middlesex County: A Documentary History" (1990).

Photographic Documentation and Depository: Surveyor has slides and black-and-white photographs of the site area.

Recommendations: None; site will be tested by the surveyor and preserved by the owners in the future

Additional Comments: Possibly associated with Christopher Robinson III (1705-1768) and IV (1754-1775) and Elizabeth Robinson Steptoe (?-1832)



Scale: 1:24,000

Form Completed By (name, address, affiliation, date): Theodore R. Reinhart, Department of Anthropology, College of William and Mary, Williamsburg, VA 23185
(804) 221-1063
May 21, 1990

DHL Number Assigned By: *JSW*

Date:

17 May 91



VIRGINIA
DIVISION OF HISTORIC LANDMARKS
RESEARCH CENTER FOR ARCHAEOLOGY
ARCHAEOLOGICAL SITE INVENTORY FORM

Name of Site: HE2

Site Number: 44MX25

Type of Site: Historic, domestic

Cultural Affiliation: Eighteenth-century
(second half) English colonial
(mean ceramic date = 1769)

State/National Register Status:

USGS Map Reference: Urbanna Quadrangle

U.T.M. Zone 18 Easting 359850 Northing 4167270

(Attach photocopy of appropriate section of USGS 7.5 minute series topographical map showing site boundaries.)

Owner/Address/Telephone: R. E. Battleson, P.O. Box 82, Urbanna, VA 23175

Tenant/Address/Telephone:

Site Informant/Address/Telephone:

Surveyed By (name, address, affiliation, date): T. R. Reinhart, Department of Anthropology,
College of William and Mary, Williamsburg, VA 23185;
surveyed on 3/25 and 4/1/90.General Environment and Nearest Water Source: In agricultural field northwest of the grounds of
Hewick house; ravine 200 feet to the east of site carries water from spring; 120
feet north of HP1

Dimensions of Site: Approximately 124 feet north-south and 125.5 feet east west

Site Description and Survey Techniques: Site is marked by dark soil containing oyster shell and
artifacts; discovered in newly plowed field after rain; primarily ceramics and pipe
stems collected from surface; brick fragments, green bottle glass, nails, and
animal bone also present and some collected; collections made on dates surveyed
(see above).

Condition and Present Land Use: Agricultural field

Specimens Obtained and Depository: surface artifacts collected include: Buckley ware (7),
Astbury earthenware (2), coarse lead-glazed earthenware (21), creamware (33),
pearlware (14), whiteware (2), yellow slipware (4), Jackfield ware (2), Chinese
porcelain (9), other porcelain (1), Westerwald gray stoneware (1), other gray
stoneware (3), brown stoneware (23), tumbler base (1), pipe stems (8), pipe
bowls (4), clear bottle glass (1), metal button (1), nails (1), spike (1),
burnt mud (1), chipped stone (5, including Morrow Mountain point), and animal
bone (9). Artifacts remain the property of the owner, now in possession of the

Specimens Reported and Owners/Addresses: None

surveyor.

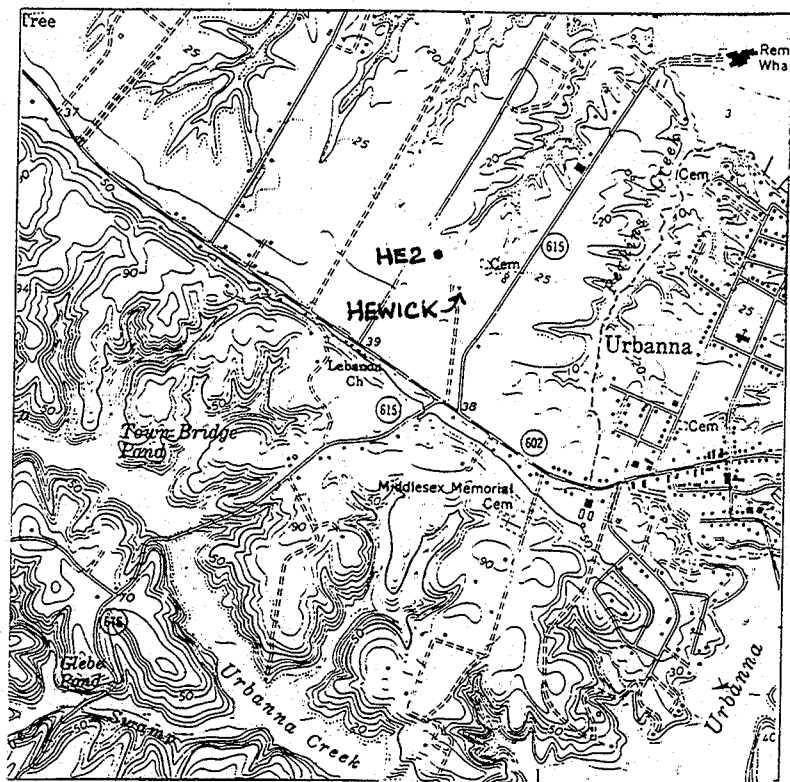
County MiddlesexMap Sheet Urbanna QuadrangleSite Number 44MX25

Other Documentation (field notes, survey/excavation reports, historical accounts and maps, etc.) and Depository: Field journal of the surveyor and measured map made of sites; see also senior thesis at Department of Anthropology, College of William and Mary, by Tracey Elizabeth Whitesell, "The Robinsons of Middlesex County: A Documentary History" (1990).

Photographic Documentation and Depository: Surveyor has slides and black-and-white photographs of site area

Recommendations: None; site will be preserved by owner.

Additional Comments: Possibly associated with Christopher Robinson III (1705-1768) and IV (1754-1775) and Elizabeth Robinson Steptoe (?-1832)



Scale: 1:24,000

Form Completed By (name, address, affiliation, date): Theodore R. Reinhart, Department of Anthropology,
College of William and Mary, Williamsburg, VA 23185
(804) 221-1063
May 21, 1990

DHL Number Assigned By:

JSW

Date:

23 May



VIRGINIA
DIVISION OF HISTORIC LANDMARKS
RESEARCH CENTER FOR ARCHAEOLOGY
ARCHAEOLOGICAL SITE INVENTORY FORM

Name of Site: HE10

Site Number: 44MX26

Type of Site: Historic, domestic

Cultural Affiliation: Seventeenth-century
(second half) English colonial
(pipe stem date = 1676)

State/National Register Status:

USGS Map Reference: Urbanna Quadrangle

U.T.M. Zone 18 Easting 359980 Northing 4167180

(Attach photocopy of appropriate section of USGS 7.5 minute series topographical map showing site boundaries.)

Owner/Address/Telephone: R. E. Battleson, P.O. Box 82, Urbanna, VA 23175

Tenant/Address/Telephone:

Site Informant/Address/Telephone:

Surveyed By (name, address, affiliation, date): T. R. Reinhart, Department of Anthropology,
College of William and Mary, Williamsburg,
VA 23185; surveyed on 3/18, 3/25, 4/8, 4/15,
and 4/22/90General Environment and Nearest Water Source: In agricultural field just northeast of the
grounds of Hewick house; ravine 320 feet to the west of site carries water from
spring 120 feet west of house; 65 feet southeast of HP11

Dimensions of Site: Approximately 53 feet north-south and 59 feet east-west

Site Description and Survey Techniques: Site is marked by dark soil containing oyster shell
and artifacts; discovered in newly plowed field after rain; primarily ceramics
and pipe stems collected from surface; brick fragments, green bottle glass, nails,
and animal bone also present and some collected; collections made on dates surveyed
(see above)

Condition and Present Land Use: Agricultural field

Specimens Obtained and Depository: Surface artifacts collected include: lead-glazed earthen-
ware (30), delftware (6), Rhenish gray stoneware (4), Rhenish brown stoneware (3),
other stoneware (4), colonoware (1), pipe stems (61), pipe bowls (10), locally-made
pipes (8), green bottle glass (6), light green bottle glass (1), flint (12), nails
(6), unidentified iron (2), slipware (4), and animal bones and teeth (40). Pipe stem
hole diameters are: 5 (2), 6 (22), 7 (29), and 8 (8). Artifacts remain the property
of the owner, now in possession of the surveyor for study.

Specimens Reported and Owners/Addresses: None

County MiddlesexMap Sheet Urbanna QuadrangleSite Number 44MX26

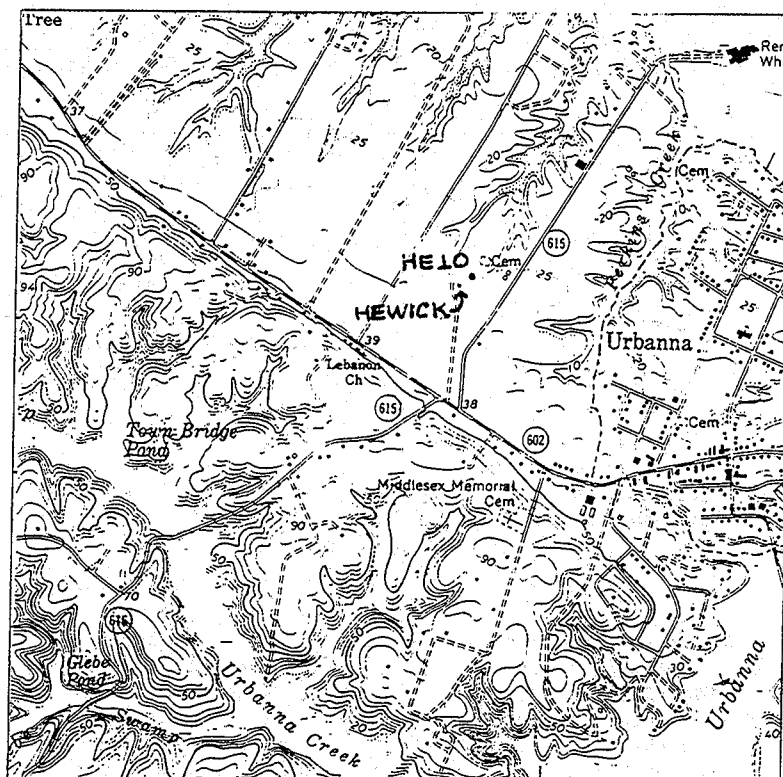
Other Documentation (field notes, survey/excavation reports, historical accounts and maps, etc.) and Depository:

Field journal of the surveyor and measured map made of sites; see also senior thesis at Department of Anthropology, College of William and Mary, by Tracey Elizabeth Whitesell, "The Robinsons of Middlesex County: A Documentary History" (1990).

Photographic Documentation and Depository: Surveyor has slides and black-and-white photographs of the site

Recommendations: None; site will be tested by the surveyor and preserved by the owners in the future

Additional Comments: Possibly associated with Christopher Robinson I (1645-1693) and II (1681-1727)



Scale: 1:24,000

Form Completed By (name, address, affiliation, date): Theodore R. Reinhart, Department of Anthropology, College of William and Mary, Williamsburg, VA 23185 (804) 221-1063

May 21, 1990

DHL Number Assigned By:

ISW

Date:

23 May 90



VIRGINIA
DIVISION OF HISTORIC LANDMARKS
RESEARCH CENTER FOR ARCHAEOLOGY
ARCHAEOLOGICAL SITE INVENTORY FORM

Name of Site: HE11

Site Number: 44M27

Type of Site: Historic, domestic

Cultural Affiliation: Seventeenth-century
(second half) English colonial
(pipe stem date = 1696)

State/National Register Status:

USGS Map Reference: Urbanna Quadrangle

U.T.M. Zone 18 Easting 359960 Northing 4167200

(Attach photocopy of appropriate section of USGS 7.5 minute series topographical map showing site boundaries.)

Owner/Address/Telephone: R. E. Battleson, P.O. Box 82, Urbanna, VA 23175

Tenant/Address/Telephone:

Site Informant/Address/Telephone:

Surveyed By (name, address, affiliation, date): T. R. Reinhart, Department of Anthropology,
 College of William and Mary, Williamsburg,
 VA 23185; surveyed on 3/18, 3/25, 4/1, 4/8,
 and 4/15/90.

General Environment and Nearest Water Source: In agricultural field just northeast of the
 grounds of Hewick house; ravine 250 feet to the west of site carries water from
 spring 120 feet west of house; 65 feet northwest of HP10

Dimensions of Site: Approximately 63 feet north-south and 52 feet east-west

Site Description and Survey Techniques: Site is marked by dark soil containing oyster shell
 and artifacts; discovered in newly plowed field after rain; primarily ceramics
 and pipe stems collected from surface; brick fragments, green bottle glass, nails,
 and animal bone also present and some collected; collections made on dates surveyed
 (see above)

Condition and Present Land Use: Agricultural field

Specimens Obtained and Depository: Surface artifacts collected include: aboriginal pottery (2),
 lead-glazed earthenware (20), whiteware (3), delftware (13), creamware (2), gray
 stoneware (4), brown stoneware (1), colonoware (1), pipe stems (44), pipe bowls (6),
 locally-made pipes (1), green bottle glass (5), flint (5), lead-alloy pot fragment (1),
 Chinese porcelain (2), and animal bones and teeth (21). Pipe stem hole diameters
 are: 5 (7), 6 (22), and 7 (14). Artifacts remain the property of the owner, now in
 possession of the surveyor for study.

Specimens Reported and Owners/Addresses: None

County

Middlesex

Map Sheet

Urbanna Quadrangle

Site Number

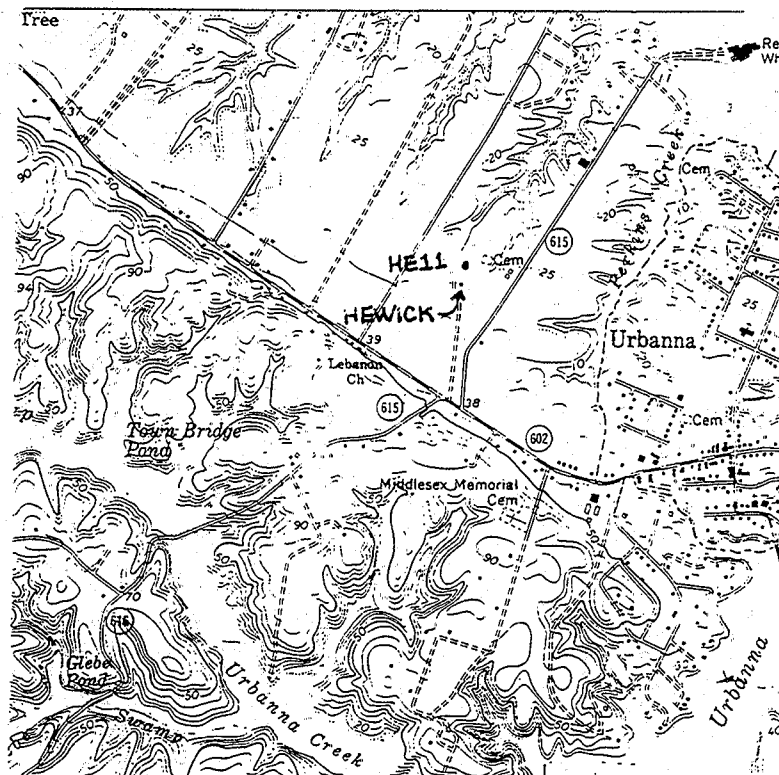
44M27

Other Documentation (field notes, survey/excavation reports, historical accounts and maps, etc.) and Depository:
Field journal of the surveyor and measured map made of sites; see also senior thesis at Department of Anthropology, College of William and Mary, by Tracey Elizabeth Whitesell, "The Robinsons of Middlesex County: A Documentary History" (1990).

Photographic Documentation and Depository: Surveyor has slides and black-and-white photographs of the site

Recommendations: None; site will be tested by the surveyor and preserved by the owners in the future

Additional Comments: Possibly associated with Christopher Robinson I (1645-1693) and II (1681-1727)



Scale: 1:24,000

Form Completed By (name, address, affiliation, date): Theodore R. Reinhart, Department of Anthropology,
College of William and Mary, Williamsburg, VA 23185
(804) 221-1063
May 21, 1990

DHL Number Assigned By:

JSW

Date:

23 May 90

04 D



VIRGINIA
DIVISION OF HISTORIC LANDMARKS
RESEARCH CENTER FOR ARCHAEOLOGY
ARCHAEOLOGICAL SITE INVENTORY FORM

Name of Site: HE Kitchen

Site Number: 44MX28

Type of Site: Historic, domestic

Cultural Affiliation: Late eighteenth- and
nineteenth-century American
(disappeared by early twentieth
century)

State/National Register Status:

USGS Map Reference: Urbanna Quadrangle

U.T.M. Zone 18 Easting 359960 Northing 4167140

(Attach photocopy of appropriate section of USGS 7.5 minute series topographical map showing site boundaries.)

Owner/Address/Telephone: R. E. Battleson, P.O. Box 82, Urbanna, VA 23175

Tenant/Address/Telephone:

Site Informant/Address/Telephone: William Ryland of Urbanna did not remember this building
standing in early twentieth centurySurveyed By (name, address, affiliation, date): T. R. Reinhart, Department of Anthropology,
College of William and Mary, Williamsburg,
VA 23185; surveyed on 10/22 and 10/29/89 and
4/1, 4/8, 4/15, and 4/22/90General Environment and Nearest Water Source: On grounds of Hewick house (75 feet northwest
of present house); water in ravine 75 feet west of site

Dimensions of Site: Unknown, but not larger than 50 feet north-south and 75 feet east-west

Site Description and Survey Techniques: Site was discovered by shovel testing (25-foot interval
throughout grounds); brick and feature fill discovered below plow zone; three
5-foot squares cleared of plow zone to reveal parts of brick wall, feature fill,
and chimney fall (brick fragments); dates of tests are given above.

Condition and Present Land Use: Lawn

Specimens Obtained and Depository: The numerous artifacts recovered from the plow zone
(screened) are unprocessed, but include pearlwares and whitewares, nineteenth-
century stonewares, green and clear bottle glass, brick fragments, nails, etc.
Animal bone and oyster shells are common. Artifacts remain the property of the
owner, now in possession of the surveyor for study.

Specimens Reported and Owners/Addresses: None

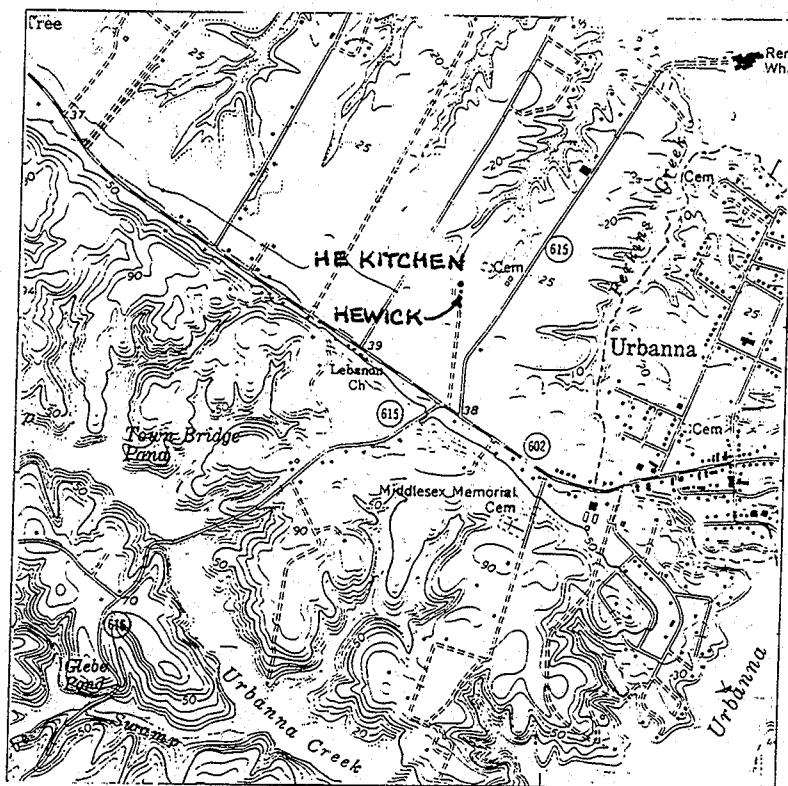
County MiddlesexMap Sheet Urbanna QuadrangleSite Number 44MX28

Other Documentation (field notes, survey/excavation reports, historical accounts and maps, etc.) and Depository: Field journal of the surveyor and measured map of shovel test units; see also senior thesis at Department of Anthropology, College of William and Mary, by Tracey Elizabeth Whitesell, "The Robinsons of Middlesex County: A Documentary History" (1990).

Photographic Documentation and Depository: Surveyor has slides and black-and-white photographs of the site

Recommendations: None; site will be preserved by the owners.

Additional Comments: Associated with Elizabeth Robinson Steptoe (?-1832). Probably a kitchen outbuilding for Hewick house before a kitchen was added to the house in the nineteenth century.



Scale: 1:24,000

Form Completed By (name, address, affiliation, date): Theodore R. Reinhart, Department of Anthropology,
College of William and Mary, Williamsburg, VA 23185
(804) 221-1063
May 21, 1990

DHL Number Assigned By:

Jsw

Date:

23 May 90