



VIRGINIA
DIVISION OF HISTORIC LANDMARKS
RESEARCH CENTER FOR ARCHAEOLOGY
ARCHAEOLOGICAL SITE INVENTORY FORM

County Middlesex

Name of Site:

Site Number: 44MX29

Type of Site: Prehistoric habitation

Cultural Affiliation: Woodland (probably
Middle Woodland)

State/National Register Status:

USGS Map Reference: Urbanna, VA

U.T.M. Zone 18 Easting 359220 Northing 4169960

(Attach photocopy of appropriate section of USGS 7.5 minute series topographical map showing site boundaries.)

Owner Address/Telephone: Dan and Barbara Gill, Remlik Hall Farm, Remlik, VA 23175

Tenant/Address/Telephone: 804/758-2929

Site Informant/Address/Telephone:

Map Sheet Urbanna, VA

Surveyed By (name, address, affiliation, date): T. R. Reinhart and students, Department of Anthropology, College of William and Mary, Williamsburg, VA 23187-8795

General Environment and Nearest Water Source: On south bank of Lagrange Creek; high ground west of swamp

Dimensions of Site: 15 meters east-west; c. 30 meters north-south

Site Description and Survey Techniques: Area has recently been cleared of brush cover, although no further disturbance is planned; site was found by intuition, confirmed by shovel test

Condition and Present Land Use: Used as a pig lot in the past, now used as pasture

Specimens Obtained and Depository: Small flakes of quartzite and quartz; one sherd of shell-tempered ware (judged to be Mockley); one brick crumb (intrusive?). Artifacts were not saved. Owner has found artifacts in area.

Specimens Reported and Owners/Addresses: None except owner (see above)

Site Number 44MX29

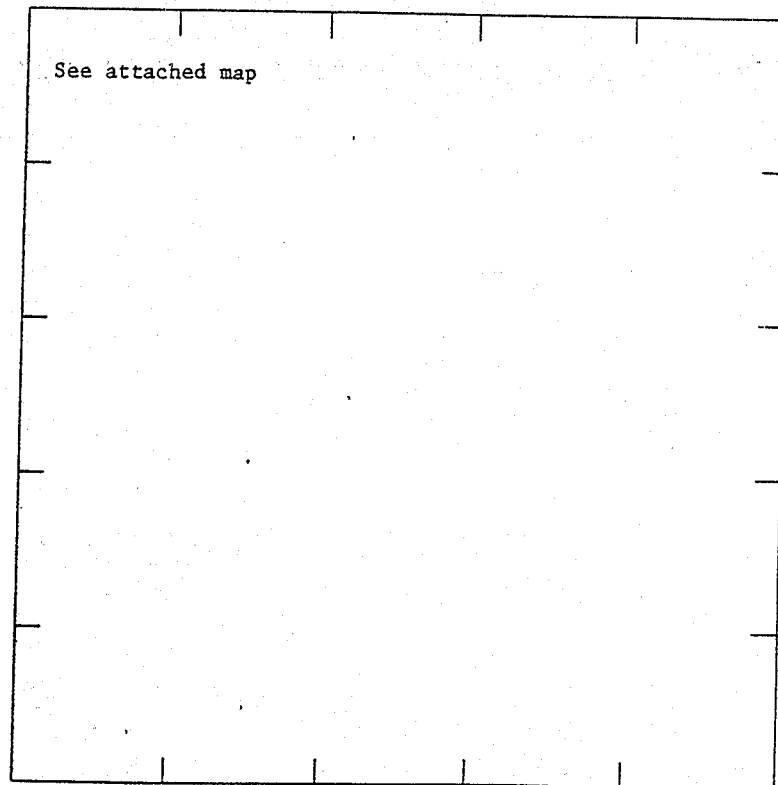
Other Documentation (field notes, survey/excavation reports, historical accounts and maps, etc.) and Depository:
None



Photographic Documentation and Depository: None

Recommendations: Leave it alone, owner will conserve

Additional Comments: None



Scale:

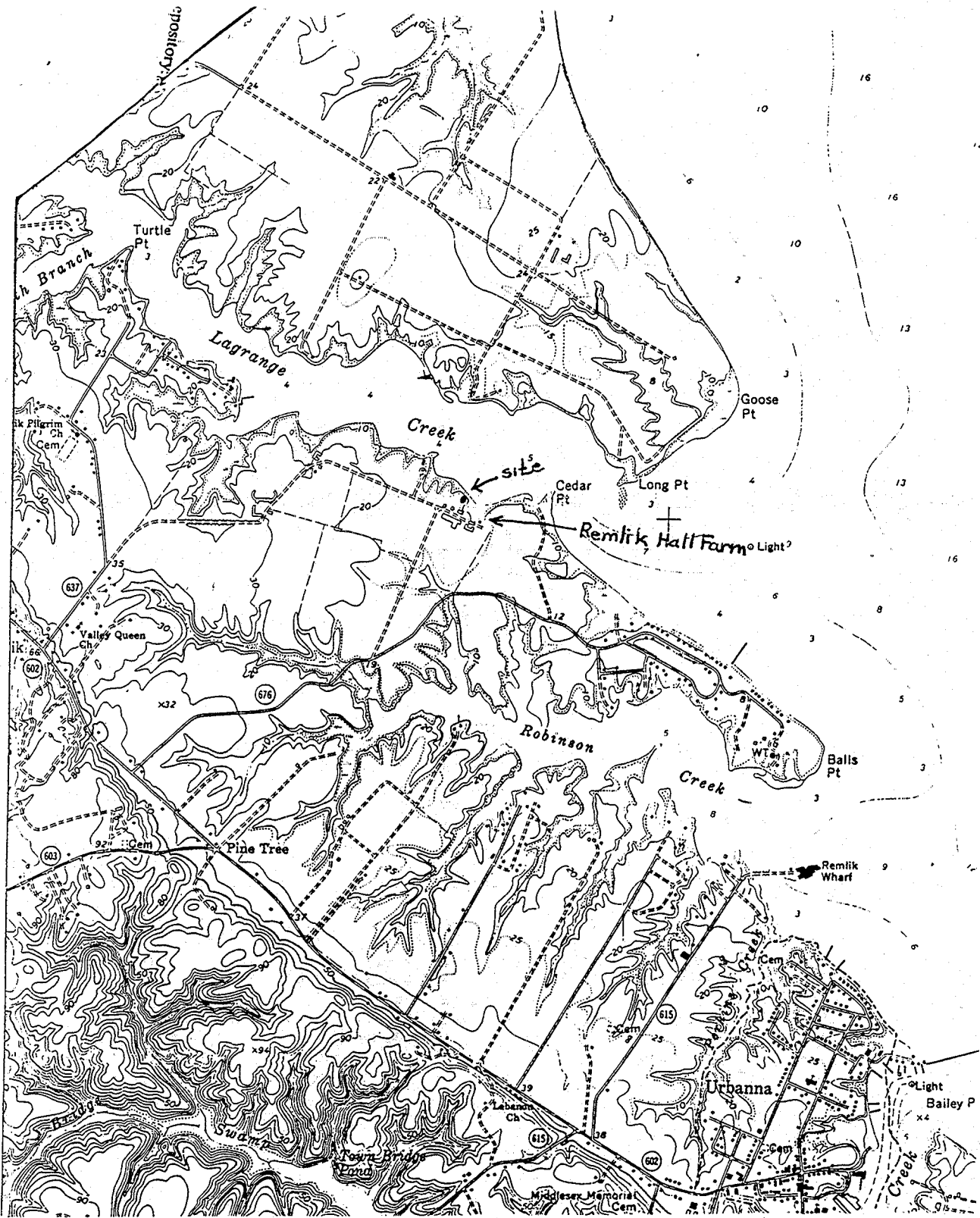
Form Completed By (name, address, affiliation, date): T. R. Reinhart
10/18/91

DHL Number Assigned By:

Date:

290791

24.D





VIRGINIA
DIVISION OF HISTORIC LANDMARKS
RESEARCH CENTER FOR ARCHAEOLOGY
ARCHAEOLOGICAL SITE INVENTORY FORM

Name of Site: HE 8

Site Number: 44 M X 30

Type of Site: Historic, domestic

Cultural Affiliation: Eighteenth-century
(first half) English colonial
(mean ceramic date = 1743)

State/National Register Status:

USGS Map Reference: Urbanna Quadrangle

U.T.M. Zone 18 Easting 359870 Northing 4167250

(Attach photocopy of appropriate section of USGS 7.5 minute series topographical map showing site boundaries.)

Owner/Address/Telephone: R. E. Battleson, P.O. Box 82, Urbanna, VA 23175

Tenant/Address/Telephone:

Site Informant/Address/Telephone:

Surveyed By (name, address, affiliation, date): T. R. Reinhart, Department of Anthropology,
 College of William and Mary, Williamsburg,
 VA 23185; surveyed on 3/18, 3/25, and 4/1/90.

General Environment and Nearest Water Source: In agricultural field west of the grounds of
 the Hewick house; ravine 275 feet to the east of site carries water from spring;
 50 feet south of HP 2

Dimensions of Site: Approximately 76.4 feet north-south and 49.5 feet east-west

Site Description and Survey Techniques: Site is marked by dark soil containing oyster shell
 and artifacts; discovered in newly plowed field after rain; primarily ceramics
 and pipe stems collected from surface; brick fragments, green bottle glass, nails,
 and animal bone also present and some collected; collections made on dates
 surveyed (see above).

Condition and Present Land Use: Agricultural field

Specimens Obtained and Depository: Surface artifacts collected include salt-glazed stoneware (2),
 white salt-glazed stoneware (6), brown salt-glazed stoneware (5), gray stoneware (6),
 unglazed stoneware (4), porcelain (3), pearlware (3), creamware (8), red earthen-
 ware (7), whiteware (2), unglazed earthenware (3), blue and white transfer print (1),
 yellow lead-glazed earthenware (1), slipware (2), colonoware (1), delftware (3),
 black glazed earthenware (1), clay pipe stems (15), green bottle neck and rim (1),
 nail fragments (2), bone fragments (7), tooth, cobblestone, quartz debris (5),
 Artifacts remain the property of the owner, now in possession of the surveyor.

Specimens Reported and Owners/Addresses: None

County

Middlesex

Map Sheet

Urbanna Quadrangle

Site Number

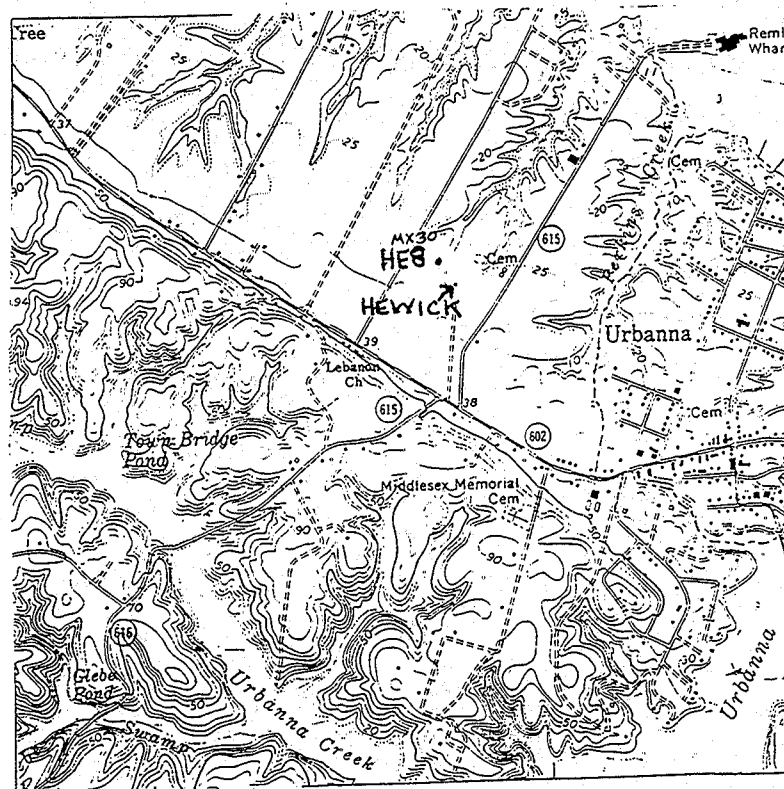
44 M X 30

Other Documentation (field notes, survey/excavation reports, historical accounts and maps, etc.) and Depository: Field journal of the surveyor and measured map made of sites; see also senior thesis at Department of Anthropology, College of William and Mary, by Tracey Elizabeth Whitesell, "The Robinsons of Middlesex County: A Documentary History" (1990).

Photographic Documentation and Depository: Surveyor has slides and black-and-white photographs of the site area

Recommendations: None; site will be tested by the surveyor and preserved by the owners in the future.

Additional Comments: Possibly associated with Christopher Robinson III (1705-1768) and IV (1754-1775) and Elizabeth Robinson Steptoe (?-1832)



Scale: 1:24,000

Form Completed By (name, address, affiliation, date): Theodore R. Reinhart, Department of Anthropology,
College of William and Mary, Williamsburg, VA
23185, (804) 221-1063
April 12, 1992

DHL Number Assigned By:

GRH

Date:

040



VIRGINIA
DIVISION OF HISTORIC LANDMARKS
RESEARCH CENTER FOR ARCHAEOLOGY
ARCHAEOLOGICAL SITE INVENTORY FORM

Name of Site: HE 9

Site Number: 44MX31

Type of Site: Historic, domestic

Cultural Affiliation: Nineteenth-century
American

State/National Register Status:

(mean ceramic date = 1845)

USGS Map Reference: Urbanna Quadrangle

U.T.M. Zone 18 Easting 360000 Northing 4167140

(Attach photocopy of appropriate section of USGS 7.5 minute series topographical map showing site boundaries.)

Owner/Address/Telephone: R. E. Battleson, P.O. Box 82, Urbanna, VA 23175

Tenant/Address/Telephone:

Site Informant/Address/Telephone:

Surveyed By (name, address, affiliation, date): T. R. Reinhart, Department of Anthropology,
 College of William and Mary, Williamsburg,
 VA 23185; surveyed on 3/18 and 3/25/90.

General Environment and Nearest Water Source: In agricultural field east of the grounds of
 Hewick house; ravine to the east of site carries water from spring; 163 feet north
 of field.

Dimensions of Site: Approximately 52.7 feet north-south and 41.4 feet east-west

Site Description and Survey Techniques: Site is marked by dark soil containing oyster shell and
 artifacts; discovered in a newly plowed field after rain; primarily ceramics
 collected from surface; green bottle glass, nail fragments, and brick also
 present and some collected. Collections made on dates surveyed (see above).

Condition and Present Land Use: Agricultural field

Specimens Obtained and Depository: Surface artifacts collected include: delftware (d), cream-
 ware (6), salt-glazed stoneware (2), gray stoneware (6), stoneware (5), red earthen-
 ware (11), burned earthenware (3), black unglazed earthenware (1), porcelain (5),
 whiteware (38), pipestem, bone fragments (2), button, bone button, plastic buttons
 (2), rubber button, milk white glass (6), clear bottle glass (2), green glass (5),
 light blue bottle glass (1), button hook, nail fragments (6), iron fragments (2),
 firecracked rock, slate fragment, brick fragments (2).

Artifacts remain the property of the owner, now in possession of the surveyor.

Specimens Reported and Owners/Addresses: None

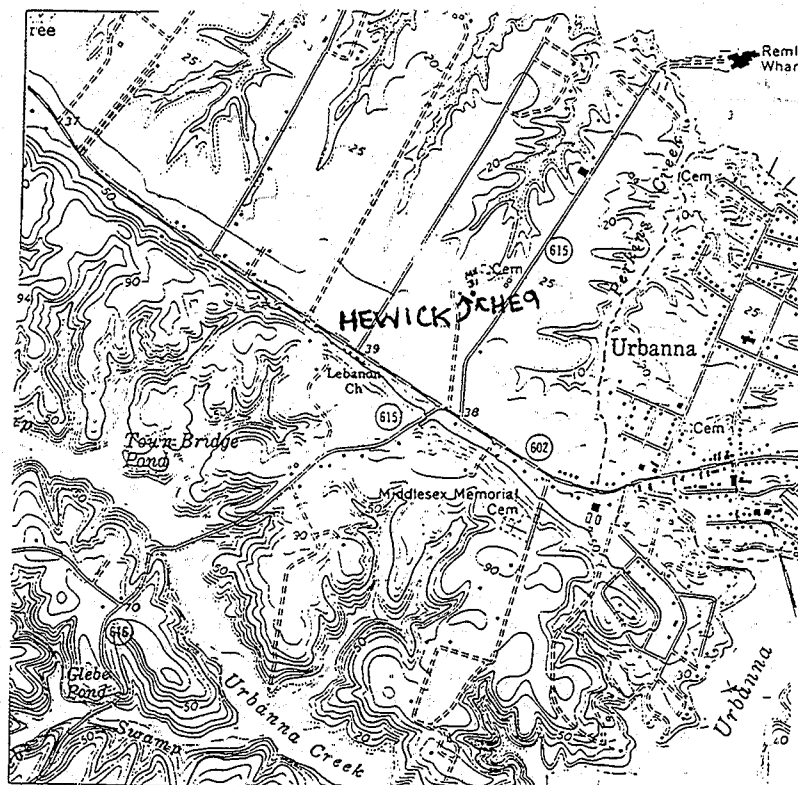
County MiddlesexMap Sheet Urbanna QuadrangleSite Number 44MX31

Other Documentation (field notes, survey/excavation reports, historical accounts and maps, etc.) and Depository:
 Field journal of the surveyor and measured map made of sites; see also senior thesis at Department of Anthropology, College of William and Mary, by Tracey Elizabeth Whitesell, "The Robinsons of Middlesex County: A Documentary History" (1990).

Photographic Documentation and Depository: Surveyor has slides and black-and-white photographs of the site area.

Recommendations: None

Additional Comments: Possibly associated with Richard Allen Christian who owned Hewick between 1833 and his death in 1864.



Scale: 1:24,000

Form Completed By (name, address, affiliation, date): Theodore R. Reinhart, Department of Anthropology,
 College of William and Mary, Williamsburg, VA 23185
 (804) 221-1063
 April 12, 1992

DHL Number Assigned By:

Date:

1001



VIRGINIA
DIVISION OF HISTORIC LANDMARKS
RESEARCH CENTER FOR ARCHAEOLOGY
ARCHAEOLOGICAL SITE INVENTORY FORM

Name of Site: HE 12

Site Number: 44MX32

Type of Site: Historic, domestic

Cultural Affiliation: Eighteenth-century
(second half) English colonial
(mean ceramic date = 1765)

State/National Register Status:

USGS Map Reference: Urbanna Quadrangle

U.T.M. Zone 18 Easting 359810 Northing 4167300

(Attach photocopy of appropriate section of USGS 7.5 minute series topographical map showing site boundaries.)

Owner/Address/Telephone: R. E. Battleson, P.O. Box 82, Urbanna, VA 23175

Tenant/Address/Telephone:

Site Informant/Address/Telephone:

Surveyed By (name, address, affiliation, date): T. R. Reinhart, Department of Anthropology,
College of William and Mary, Williamsburg,
VA 23185; surveyed on 3/18, 3/25, and 4/1/90.

General Environment and Nearest Water Source: In agricultural field northwest of the grounds
of the Hewick house; intermittent water source 1500 feet west of site.

Dimensions of Site: Approximately 36 feet east-west and 30 feet north-south

Site Description and Survey Techniques: Site is marked by dark soil containing oyster shell and
artifacts; discovered in a newly plowed field; primarily ceramics collected from
surface; green bottle glass, and brick fragments also present and some collected;
collections made on dates surveyed (see above).

Condition and Present Land Use: Agricultural field

Specimens Obtained and Depository: Surface artifacts collected include: bone fragments (3),
nail fragments (2), olive green fragments (3), wine bottle glass (7), pipe stems (8),
brick fragments with blue glaze (1), brown salt-glazed stoneware (4), gray salt-glazed
stoneware (1), buff stoneware (1), white salt-glazed stoneware (5), mustard yellow lead-
glazed earthenware (4), yellow lead-glazed red earthenware (1), unglazed red earthen-
ware (1), black lead-glazed earthenware (6), unglazed earthenware (2), black glazed red
earthenware (1), creamware (12), porcelain (4), delftware (2). Artifacts remain the
property of the owner, now in possession of the surveyor for study.

Specimens Reported and Owners/Addresses: None

County Middlesex

Map Sheet Urbanna Quadrangle

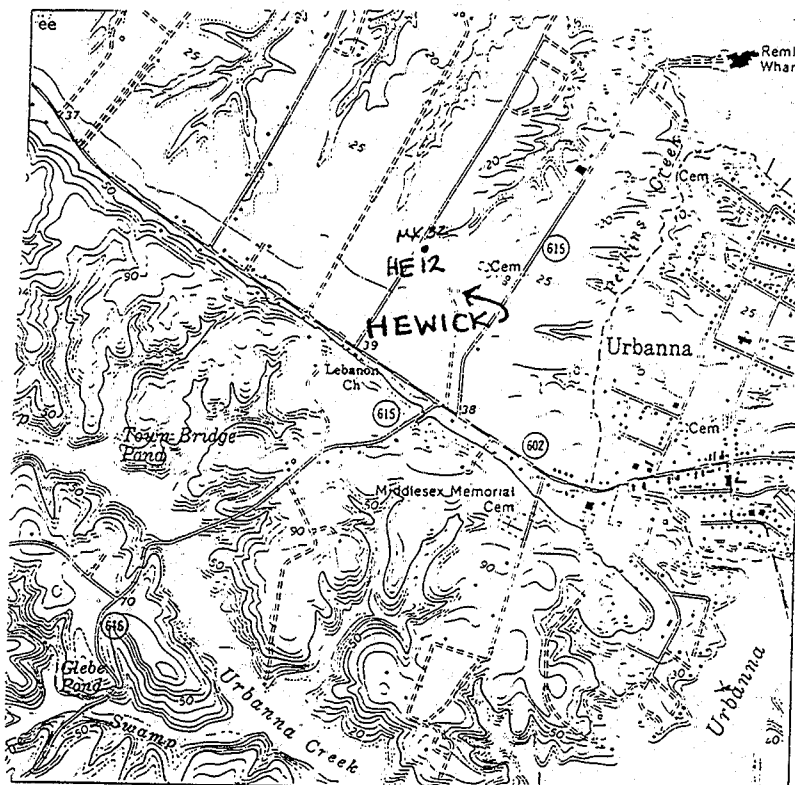
Site Number 44MX32

Other Documentation (field notes, survey/excavation reports, historical accounts and maps, etc.) and Depository: Field journal of the surveyor and measured map made of sites; see also senior thesis at Department of Anthropology, College of William and Mary, by Tracey Elizabeth Whitesell, "The Robinsons of Middlesex County: A Documentary History" (1990).

Photographic Documentation and Depository: Surveyor has slides and black-and-white photographs of the site area.

Recommendations: None; site will be tested by the surveyor and preserved by the owners in the future.

Additional Comments: Possibly associated with Christopher Robinson III (1705-1768) and IV (1754-1775) and Elizabeth Robinson Steptoe (?- 1832)



Scale: 1:24,000

Form Completed By (name, address, affiliation, date): Elaine Davis for Theodore R. Reinhart, Department of Anthropology, College of William and Mary, Williamsburg, VA 23185; (804) 221-1063
April 13, 1992

DHL Number Assigned By:

ATM

Date:

04 D



VIRGINIA
DIVISION OF HISTORIC LANDMARKS
RESEARCH CENTER FOR ARCHAEOLOGY
ARCHAEOLOGICAL SITE INVENTORY FORM

Name of Site: HE 13

Site Number: 44MX33

Type of Site: Historic, domestic

Cultural Affiliation: Eighteenth-century
English colonial (mean ceramic
date = 1754)

State/National Register Status:

USGS Map Reference: Urbanna Quadrangle

U.T.M. Zone 18 Easting 359820 Northing 4167280

(Attach photocopy of appropriate section of USGS 7.5 minute series topographical map showing site boundaries.)

Owner/Address/Telephone: R. E. Battleson, P.O. Box 82, Urbanna, VA 23175

Tenant/Address/Telephone:

Site Informant/Address/Telephone:

Surveyed By (name, address, affiliation, date): T. R. Reinhart, Department of Anthropology,
College of William and Mary, Williamsburg,
VA 23185; surveyed on 3/18, 3/25, 4/1/90.General Environment and Nearest Water Source: In agricultural field northwest of the grounds of
Hewick house; intermittent water source approximately 1500 feet west of site.

Dimensions of Site: Approximately 33 feet north-south and 52 feet north-south

Site Description and Survey Techniques: Site is marked by dark soil discovered in newly plowed
field; primarily ceramics and pipe stems collected from surface; brick fragments,
green bottle glass also present and some collected; collections made on dates
surveyed (see above).

Condition and Present Land Use: Agricultural field

Specimens Obtained and Depository: Surface artifacts collected include: bone fragments (5),
clay pipe stem fragment, white salt-glazed stoneware (1), gray salt-glazed stone-
ware (3), brown salt-glazed stoneware (7), unglazed earthenware (6), whiteware (1),
creamware (4), pearlware (5), red unglazed earthenware (3), red earthenware with black
glaze (11), mustard yellow glazed earthenware (5), slipware (3), delftware (4),
porcelain (5). Artifacts remain the property of the owner, now in possession of the
surveyor for study.

Specimens Reported and Owners/Addresses: None

County MiddlesexMap Sheet Urbanna QuadrangleSite Number 44MX 33

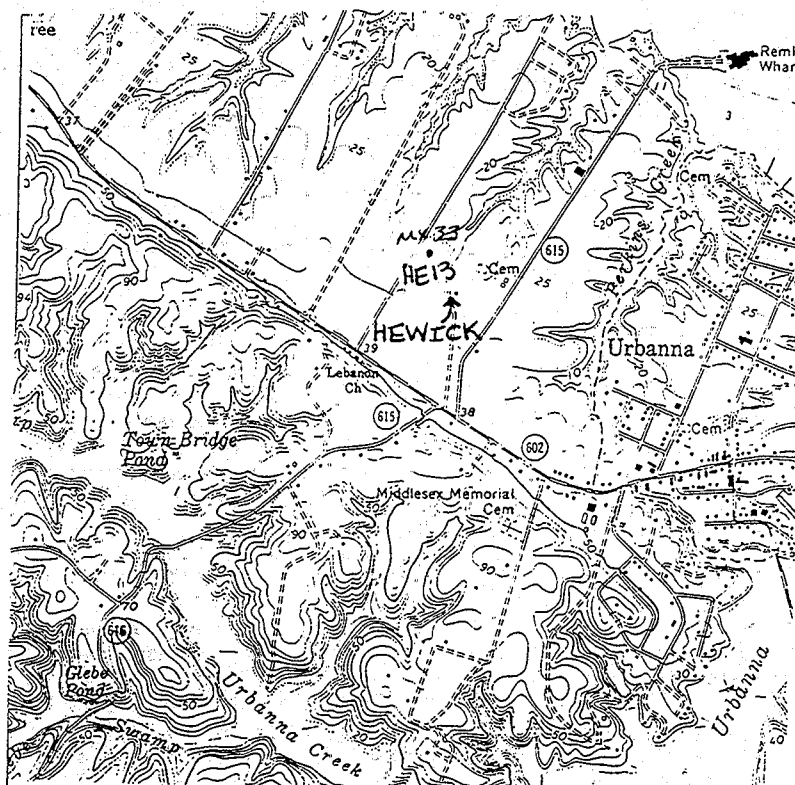
Other Documentation (field notes, survey/excavation reports, historical accounts and maps, etc.) and Depository:

Field journal of the surveyor and measured map made of sites; see also senior thesis at Department of Anthropology, College of William and Mary, by Tracey Elizabeth Whitesell, "The Robinsons of Middlesex County: A Documentary History" (1990).

Photographic Documentation and Depository: Surveyor has slides and black-and-white photographs of the site area.

Recommendations: None; site will be tested by the surveyor and preserved by the owners in the future.

Additional Comments: Possibly associated with Christopher Robinson III (1705-1768) and IV (1754-1775) and Elizabeth Robinson Steptoe (?-1832)



Scale: 1:24,000

Form Completed By (name, address, affiliation, date): Elaine S. Davis for Theodore R. Reinhart,
Department of Anthropology, College of
William and Mary, Williamsburg, VA 23185
(804) 221-1063

DHL Number Assigned By:

April 13, 1992

Date:



VIRGINIA
DIVISION OF HISTORIC LANDMARKS
RESEARCH CENTER FOR ARCHAEOLOGY
ARCHAEOLOGICAL SITE INVENTORY FORM

Name of Site: HE 14

Site Number: 44MX34

Type of Site: Historic, domestic

Cultural Affiliation: Eighteenth-century
(second half) English colonial
(mean ceramic date = 1777)

State/National Register Status:

USGS Map Reference: Urbanna Quadrangle

U.T.M. Zone 18 Easting 359760 Northing 4167350

(Attach photocopy of appropriate section of USGS 7.5 minute series topographical map showing site boundaries.)

Owner/Address/Telephone: R. E. Battleson, P.O. Box 82, Urbanna, VA 23175

Tenant/Address/Telephone:

Site Informant/Address/Telephone:

Surveyed By (name, address, affiliation, date): T. R. Reinhart, Department of Anthropology,
College of William and Mary, Williamsburg,
VA 23185; surveyed on 3/18, 3/25, and 4/1/90General Environment and Nearest Water Source: In agricultural field west of the grounds of
Hewick house; intermittent water source approximately 1050 feet east of site.

Dimensions of Site: Approximately 73.25 feet north-south and 74.8 east-west

Site Description and Survey Techniques: Site is marked by dark soil containing oyster shell and
artifacts; discovered in a newly plowed field; primarily ceramics and pipe stems
collected from surface; brick fragments and green bottle glass also present and some
collected; collections made on dates surveyed (see above).

Condition and Present Land Use: Agricultural field

Specimens Obtained and Depository: Surface artifacts include: clay pipe stems (2), red
earthenware clay pipe stem, bone fragments (2), iron nail fragments (2), quartz debris
fragments (2), blue clay bead, smokey gray glass, wine bottle neck and rim, porcelain
(2), creamware (14), unglazed earthenware (3), red earthenware with black glaze (17),
red earthenware with brown glaze (1), brown yellow glazed earthenware (1), unglazed
stoneware, buff colored salt-glazed stoneware (1), brown stoneware (2).
Artifacts remain the property of the owner, now in possession of the surveyor for
study.

Specimens Reported and Owners/Addresses: None

County

Middlesex

Map Sheet

Urbanna Quadrangle

Site Number

44MX34

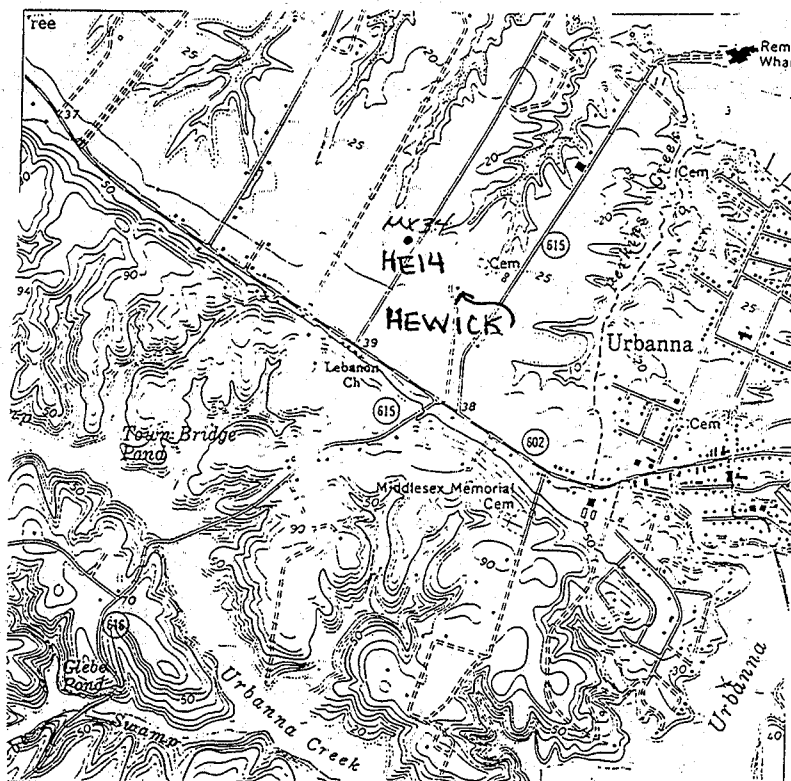
Other Documentation (field notes, survey/excavation reports, historical accounts and maps, etc.) and Depository:

Field journal of the surveyor and measured map made of sites; see also senior thesis at Department of Anthropology, College of William and Mary, by Tracey Elizabeth Whitesell, "The Robinsons of Middlesex County: A Documentary History" (1990).

Photographic Documentation and Depository: Surveyor has slides and black-and-white photographs of the site area.

Recommendations: None; site will be tested by the surveyor and preserved by the owners in the future.

Additional Comments: Possibly associated with Christopher Robinson (1705-1768) and IV (1754-1775) and Elizabeth Robinson Steptoe (?-1832)



Scale: 1:24,000

Form Completed By (name, address, affiliation, date): Elaine S. Davis for Theodore R. Reinhart,
Department of Anthropology, College of William
and Mary, Williamsburg, VA 23185
(804) 221-1063

DHL Number Assigned By:

April 13, 1992

Date:



VIRGINIA
DIVISION OF HISTORIC LANDMARKS
RESEARCH CENTER FOR ARCHAEOLOGY
ARCHAEOLOGICAL SITE INVENTORY FORM

Name of Site: HE 15

Site Number: 44MX35

Type of Site: Historic, domestic

Cultural Affiliation: Eighteenth-century
(second half) English colonial
(mean ceramic date = 1784)

State/National Register Status:

USGS Map Reference: Urbanna Quadrangle

U.T.M. Zone 18 Easting 359730 Northing 4167370

(Attach photocopy of appropriate section of USGS 7.5 minute series topographical map showing site boundaries.)

Owner/Address/Telephone: R. E. Battleson, P.O. Box 82, Urbanna, VA 23175

Tenant/Address/Telephone:

Site Informant/Address/Telephone:

Surveyed By (name, address, affiliation, date): T. R. Reinhart, Department of Anthropology,
College of William and Mary, Williamsburg,
VA 23185; surveyed on 3/18, 3/25 and 4/1/90.General Environment and Nearest Water Source: In agricultural field west of grounds of Hewick
house; intermittent water source approximately 1000 feet east of site.

Dimensions of Site: Approximately 73.46 feet north-south and 101.1 feet east-west

Site Description and Survey Techniques: Soil is marked by dark soil containing oyster shell and
artifacts; discovered in a newly plowed field; primarily ceramic and pipe stem
fragments, green bottle glass, and nails also present and some collected; collections
made on dates surveyed (see above).

Condition and Present Land Use: Agricultural field

Specimens Obtained and Depository: Surface artifacts collected include: iron nails (2),
copper alloy button, wine bottle neck and rim fragment, clay pipe bowl fragments (11),
pipe stem fragments (5), firecracked cobblestone fragments (2), gray stoneware (4),
brown stoneware (3), unglazed stoneware (1), porcelain (2), delftware (1), red
earthenware (4), red earthenware with black glaze (7), creamware (23), earthen-
ware (1), unglazed earthenware (1), pearlware (5). Artifacts remain property of the
owner, now in possession of the surveyor for study.

Specimens Reported and Owners/Addresses: None

County MiddlesexMap Sheet Urbanna QuadrangleSite Number 44MX35

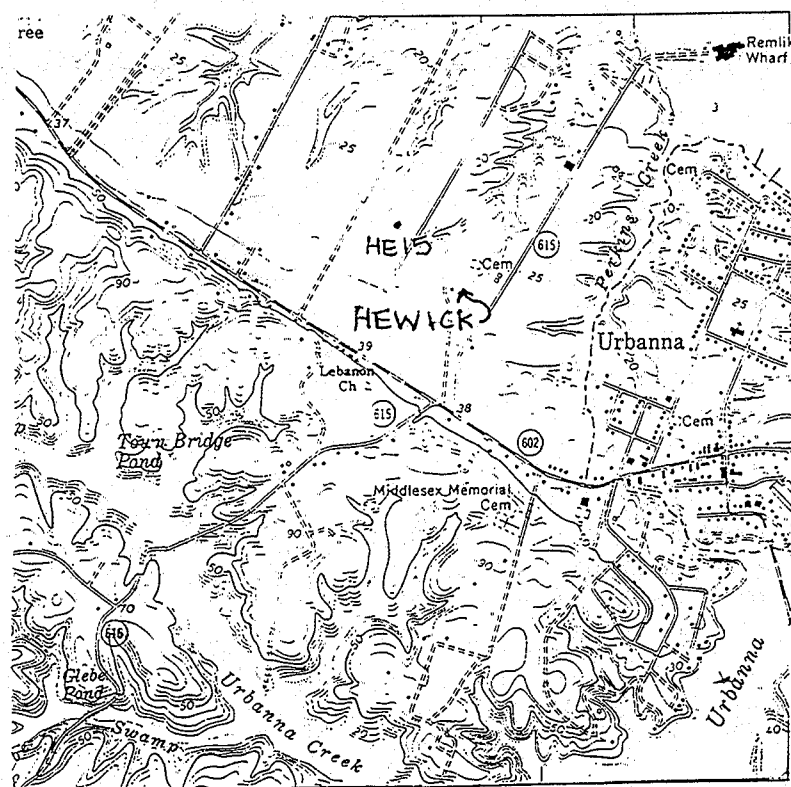
Other Documentation (field notes, survey/excavation reports, historical accounts and maps, etc.) and Depository:

Field journal of the surveyor and measured maps made of sites; see also senior thesis at Department of Anthropology, College of William and Mary, by Tracey Elizabeth Whitesell, "The Robinsons of Middlesex County: A Documentary History" (1990).

Photographic Documentation and Depository: Surveyor has slides and black-and-white photographs of the site area.

Recommendations: None; site will be tested by the surveyor and preserved by the owners in the future.

Additional Comments: Possibly associated with Christopher Robinson III (1705-1768) and IV (1754-1775) and Elizabeth Robinson Steptoe (?-1832)



Scale: 1:24,000

Form Completed By (name, address, affiliation, date): Elaine S. Davis for Theodore R. Reinhart,
Department of Anthropology, College of William
and Mary, Williamsburg, VA 23185; (804) 221-1063
April 13, 1992

DHL Number Assigned By:

Date:

APPENDIX C

BIBLIOGRAPHY OF REPORTS ON MIDDLESEX ARCHAEOLOGY AT DHR AND
IN THE QUARTERLY BULLETIN OF THE ARCHEOLOGICAL SOCIETY OF
VIRGINIA

(Letters and numbers above entries indicate DHR report library designations)

MX 1

Pepper, Kathleen

1981

A Quantification of the Ceramics from Deer Chase (MX 7). Virginia Research Center for Archaeology, Williamsburg. On file, Department of Historic Resources, Richmond.

MX 2

Wittkofski, J. Mark

1980

A Phase I Archaeological Survey of the Witbeck and Frazier Bulkhead Construction, Piankatank Shores, Middlesex County, Virginia. Virginia Research Center for Archaeology, Williamsburg. On file, Department of Historic Resources, Richmond.

MX 3

Bott, Keith

1980

Review and Compliance Phase I Reconnaissance Summary, Route 669, Middlesex County, Virginia. Virginia Research Center for Archaeology, Williamsburg. Submitted to U. S. Army Corps of Engineers. On file, Department of Historic Resources, Richmond.

MX 4

Hunter, Robert R., Jr., James L. Knickerbocker, Samuel G. Margolin, Michael E. Warner, and Martha W. McCartney.

1988

Archaeological Survey of the North End Plantation, Deltaville, Virginia. Virginia Archaeological Services, Inc., Williamsburg. Submitted to W. G. Lloyd and Company, Deltaville, Virginia. On file, Department of Historic Resources, Richmond.

MX 5

Gallucci, Mark, Scott M. Hudlow, and Charles M. Downing
 1992 A Phase I Cultural Resource Survey of the
 Proposed Route 33 Project, Middlesex County,
 Virginia. William and Mary Center for
 Archaeological Research, Williamsburg.
 Submitted to Virginia Department of
 Transportation. On file, Department of
 Historic Resources, Richmond.

MX 6

Hudlow, Scott M. and Charles M. Downing
 1992 Phase II Architectural Evaluations of
 Structure 59-12 (March Pungo), Structure 59-63
 (Walker House), Structure 59-51 (Rappahannock
 High School), and Structure 59-55 (Daniel-Hart
 Store), Associated with the Route 33 Project,
 Middlesex County, Virginia. William and Mary
 Center for Archaeological Research,
 Williamsburg. Submitted to Virginia
 Department of Transportation. On file,
 Department of Historic Resources, Richmond.

Middlesex County Archaeology Articles in the Quarterly
 Bulletin of the Archeological Society of Virginia.

Kerby, Merle D.

1966 Ground Stone Artifact. Quarterly Bulletin of
 the Archeological Society of Virginia
 20(4):115.

Middlesex County Archaeology Articles in The Chesopiean.

Reinhart, Theodore R.

1993 Archaeology in Support of Local History. The
 Chesopiean 31(1-2):1-11.

APPENDIX D

ARCHAEOLOGICAL PAPERS ON HEWICK PLANTATION

- Bartow, Amy
1993 An Analysis of Clothing, Personal, and Tobacco Pipe Artifacts Found at Hewick Plantation, 1989-1992. Senior Thesis. Department of Anthropology. College of William and Mary, Williamsburg, Virginia.
- Blake, Marie E.
1993 In the Dirt and in the Documents: A Search for Gender. Paper presented at Annual Conference of the Virginia Academy of Sciences, Norfolk, Virginia.
1994 Archaeology of a Female Landowner 1768-1832. Unpublished M.A. thesis. College of William and Mary, Williamsburg, Virginia.
- Durfee, Jeannine M.
1992 Who built Hewick and When? Senior thesis. Department of Anthropology. College of William and Mary, Williamsburg, Virginia.
- Freese, Heather
1994 A Distributional Study of Surface Artifacts from Hewick. Senior thesis. Department of Anthropology. College of William and Mary, Williamsburg, Virginia.
- Hays, Rebecca L.
1994 Eighteenth Century Wine Bottle Glass at the Hewick Plantation (44MX26). Senior thesis. Department of Anthropology. College of William and Mary, Williamsburg, Virginia.
- Reinhart, Theodore R.
1991 Archaeology and Popular History: The Case of Hewick. Paper presented at the Annual Meeting of the Society for Historical Archaeology, Richmond, Virginia.
1993 Archaeology in Support of Local History. The Chesopiean 31(1-2):1-11.

Whitesell, Tracey Elizabeth
1990 The Robynsons of Middlesex County: A
Documentary History. Senior thesis.
Department of Anthropology. College of
William and Mary, Williamsburg, Virginia.

APPENDIX E

SELECTED PUBLICATIONS BY VIRGINIA CLG'S

City of Suffolk

Frazier Associates

1990 Historic District Guidelines. City of Suffolk, Virginia. Frazier Associates, Staunton, Virginia. Submitted to City of Suffolk, Virginia.

Lichtenberger, Randy M., Melissa L. Groveman, and Anna L. Gray
1994 An Archaeological Assessment of the City of Suffolk, Virginia. William and Mary Center for Archaeological Research, Williamsburg. Submitted to City of Suffolk, Virginia.

The City of Fairfax, Virginia

Frazier Associates

1993 Design Guidelines, The Old Town Fairfax Historic and Transition Districts. Frazier Associates, Staunton, Virginia. Submitted to the City of Fairfax, Virginia.

Lilly, Thomas G., Jr., and Daniel F. Cassidy
1994 Archaeological Assessment, Predictive Model, & Management Plan for the City of Fairfax, Virginia. Garrow and Associates, Inc., Raleigh, North Carolina. Submitted to the City of Fairfax.

City of Manassas

Frazier Associates

1990 City of Manassas Historic District Handbook. Frazier Associates, Staunton, Virginia. Submitted to the City of Manassas.

Charlottesville

Department of Community Development

1993 Historic Preservation Plan. Department of Community Development, Charlottesville, Virginia.

Department of Community Development
1993 Survey of 18 National Register Properties and
Proposal for Local Designation. Department of
Community Development, Charlottesville,
Virginia.

Huppert, Ann C.
1994 Survey of the Ridge Street Historic District
and Proposal for Local Designation.
Department of Community Development,
Charlottesville, Virginia.

VITA

Randy Michael Lichtenberger

Born in Monticello, New York, October 28, 1967. Graduated from Monticello High School in that city, June 1986. B.A., State University of New York at Binghamton, 1990, majoring in geology and American history. Attended law school at The George Washington University National Law Center from August 1990 through December 1991 before withdrawing to pursue a career in archaeology. Entered The College of William and Mary in August 1993. M.A. expected May 1995, The College of William and Mary, anthropology with a concentration in historical archaeology.