

Feb. 20<sup>th</sup> 1732  
 for Capt Ballow by order of Council  
 Eat pts in his back line 10. Boles from  
 Col<sup>d</sup> Bolling's pts and then on new  
 line S 75 W 21<sup>c</sup> to pts. S 25 W 26. 35<sup>in</sup>  
 50 Road 97<sup>c</sup> pts S 8 W 75 fork fr 101 B 147  
 202. 240 280 to pine West 210. 216  
 pine North 11. 30 102 to pine N 19 E  
 80 to a pine by a path N 47 E 64  
 to a pine N 28 E 30<sup>c</sup> 50 to pts  
 N 72 E 95 to pointers N 55 E 22  
 to pts N 62 E 54 to to a pine in  
 his own line and with it 30<sup>c</sup> E  
 1. E

Eat w<sup>m</sup>. Cannon a wallnut  
 Tavo on the pt thence up the  
 same according to its meadow  
 200<sup>c</sup> to a<sup>c</sup> ~~pts~~ and several Hickory  
 on his line S 25 W 80 to a pine  
 a copia of Bolling's patent  
 Capt. Ballow's land  
 Eat w<sup>m</sup>. Cannon a wallnut tree  
 on the pt thence up the same  
 according to its meadow 200<sup>c</sup> to a  
 Locust and several Hickory 945  
 to a pine S 58 E 200<sup>c</sup> to  
 w<sup>m</sup>. Cannon pts and with his line  
 N 45 E 80. E. date 287<sup>c</sup> 1732-1736

of all the yards that are so smart I see  
there none like pretty set of shears  
of my heart and she hasen originally her father

Feb 26 Son J Thompson  
on this side of Kirkcaldy  
Line La Kirkcaldy spin  
in chimney line and with  
it East 66 1/2 ft N 100  
Bevor on 120 pts  
Rounds a 1/2 of wood his  
Top broke off  
Now Line N 4 W  
59 1/2 ft 156 + fork on  
17 1/2 ft Shrub Oak N 74  
W. 36 RB S 52 W 36  
W. 316 W 162 10 1/2 ft  
in 2 kinds Line with  
SAC > 1 1/2

316 27 for J. M. ...  
on 1/2 of Hill near Kirkcaldy  
Gin. For a ...  
Mr David ...  
and ...  
64c Gun 58 1/2 48 1/2  
5 ft N 36 E 4 1/3 fork  
of the ...  
5 ft N 42 E 15 ...  
8 ft N 36 E ...  
15 ft 5 3/4 ...  
to the ...  
line and with it  
316 27 ...

28  
Robt Burns with  
150<sup>a</sup> on the Middle  
Side of Mormon River  
S. of Mc Cord Creek.  
also 50<sup>a</sup> on the N<sup>o</sup> S<sup>o</sup> of the  
River Joensung  
Line to Eaton up  
also 50<sup>a</sup> at the  
Run on the N<sup>o</sup>  
River Extending  
the N<sup>o</sup> fork to the

---

Feb. 7 1742 A

Nicholas Sav  
Entry of 400<sup>a</sup> on  
N<sup>o</sup> 340 and Ent  
& also Blazed w  
near Judith R.  
near the Great  
Shewanee to E  
S. of the B<sup>o</sup>  
Carrington to Coa V,  
The Entry Book Jan

Right Entry 50<sup>a</sup>  
and Robt Gordon  
Dy C<sup>r</sup>



Taylor removes his Entry  
as it is on Cabells lower line  
on Slate River to include  
Cable the lower ponds on



with 4 Rights from  
200<sup>a</sup> £ at G H Lewis  
side of Slate River  
In Mazon and Wm

with 8 Rights from  
50<sup>a</sup> on a C<sup>r</sup> of the  
cath that goes to  
at a White Oak

with 1 Right  
of J<sup>r</sup> Dobbins  
tending up towards

with 1 Right but  
50<sup>a</sup> on Joy O<sup>r</sup>  
known to Francis





9<sup>th</sup> for 20 on R<sup>t</sup> Harris's Spring  
on end of Smith's pasture fence  
Ea on S<sup>o</sup> S<sup>o</sup> and running  
thence on new line N 25 E 21  
to 1 fork of 16<sup>th</sup> N 20 W 22 N 15 E 13  
South 16 S 40 E at 12<sup>th</sup> left 6<sup>th</sup> corner  
cont 30 pts in his own line  
and with it N 79 W 26 to CO in  
Robt Harris's line with it  
S 5 W 9 E 24 N 85 E 24 ft  
Spring 6<sup>th</sup> 5 h pts New S 11 W  
40 pts S 33 E 40 pts S 20 W 23 W  
~~N 40 E~~ <sup>N 40 E</sup> 40 pts on the  
6<sup>th</sup> up the same N 49 E 13 1/2 E

May 2<sup>d</sup> Survey<sup>d</sup> for James  
Harris 172<sup>d</sup> on Mormons R<sup>r</sup>  
between the middle M and  
Smiths pasture fence ~~in~~ thus  
bounded beginnin at James

M<sup>c</sup>Cord<sup>s</sup> A 100 and with his  
Lines of 54 W at 20<sup>o</sup> + Mormon<sup>s</sup> p<sup>ts</sup>  
and a small Island 68 to a W<sup>o</sup>  
512<sup>o</sup> E 17<sup>o</sup> to p<sup>ts</sup> New Lines Course  
continued 23 to a Chesnut New Line  
360 W. at 13<sup>o</sup> + 9<sup>o</sup> M<sup>c</sup>Cord<sup>s</sup> C<sup>r</sup> at 31 + it adj<sup>d</sup>  
37 Hurry N 85 W 16 to p<sup>ts</sup> N 7 W  
106 to p<sup>ts</sup> N 48 E 10 Gum East  
at 16 + Moz. R<sup>r</sup> 95 E. 98 W 15 W  
70<sup>o</sup> p<sup>ts</sup> & from Jam<sup>s</sup> M<sup>c</sup>Cord<sup>s</sup> A 100  
1 E 10 from N<sup>o</sup> 3<sup>d</sup> R<sup>r</sup> Survey<sup>d</sup> while  
the sun was in the Great  
Eclips

M  
Gas  
the  
at  
the  
39  
33  
30  
17  
12  
18  
a



May 1<sup>st</sup> Survey for David  
Goff on the N. E. of a m. l. c.  
the Bucks Elbow beginning

at a W 0 and running  
thence new lines S 36 W

39 1/2 Chesnut S 5 E 13 ft  
S 36 W 23 sp. 0 S 30 E 55 E 0

Saplin S 60 E 30 C N 40 E 4 ft  
pts S 60 E 29 sp. 0 N 40 E 3 1/2

17 E 0 N 40 E 57 poles in  
to Black line <sup>with</sup> N 65 W

18 Gum ~~S 30 E~~ 91 ft pole on  
a pole within  
N 73 W 127 1/2 acres

... .. 150 1/2 E in same Co

29 April Surveyed for  
Rich Blacklock & Nicho:  
Lloyd roots bounded E at the  
Chesnut on a M called the  
Mided M thence S 32 W. 56  
E O S 83 W. 37 Chesnut S 15 E 47  
W O S 65 E 96 R O N 10 W 22  
67 pts N 45 E 58. Hicory  
N 45 W. 12 pts S 60 W. 41 Ches  
N 53 W. 8 ! E it lies on the  
S. S. of Mormons Pt.  
The Grubs & Ja. Harris Chain Ca.  
coming from Surveying  
killed a angry Kattosake  
which Cook & Eat at James  
Harris's the Next morning  
my horse sick wood not eat

For James wood 400  
t at Hicory in R Stocktons  
Line and with it N 10 W at 2  
100 lb of morid age from 39 1/2 to  
a Sp 0 & N 61 W at 2 1/2 lb  
on 52 <sup>in Syris</sup> R O. N 32 E 22 lb 32 lb  
29 110 to pl's trahal wood line  
and with it S 70 E at 7. 83 lb  
in David Kirkhead Line with it  
S 9 W 75 to a W O S 11 E 40 lb

S 53 W <sup>90</sup> 15 lb  
~~morid with pen~~ (his line  
~~is 56 lb~~) 39. to a W O in  
morid with line with it  
60 W 2 to his <sup>line</sup> pine <sup>line</sup>  
line S 56 W 14 morid with pen  
E 39 <sup>31 1/2</sup> north N 22 to R  
Stocktons 1 56 lb in same Co

52 Feb: 29<sup>th</sup> Survey for David  
Sinkhead 132 Land on Stockton  
Cr of Creechams R. Joining  
his own lines & in his South  
Line and with it 16 S. 67 76  
36 to pts. New line 75 W

27. 28 1 6. 59 95 pine  
S 5 E 9 pts S 51 W 40 pts 1305  
near mouth of

42 W 0 N 52 E 61 pts of  
Buffs N 74 E 51 20 N 15 E

5' Spd thence North 5 E  
copy Stockton Dood to 200  
pts 22 W 68 E 40 82 pts 58 W 139. 326

pine west 84 W 0 North 14 S. 6. 104  
12 pines Sapling N 52 E 58. 120

32 305 Hickory N 87 E 20 128  
187 H. pine in R. S. line with it  
S 28 W 68. 4 E

David  
Ston  
ning  
South  
1767  
W  
re  
1305  
of  
N 15 E  
1- E  
E 250  
33.326  
167  
104  
120  
128  
thit

28 for Mr Robt Harris of  
Louisiana on N. S. of Mormon  
R. between his own lines  
and Daniel Mumpins ~~line~~  
~~on Mumpins line &~~  
thence a new line

E at ~~to~~ a W 0 on a 6<sup>th</sup>  
his line & with his line 372  
118 to pts N 45 W 43 pts  
378 W 18 to pts Gab. mump  
= pines N & with his line -  
330 E 37 to 3p. 0 in Daniel  
Mumpins line and with  
his line East 126 to pts  
new lines N 45 E 16 pts &  
N 45 E 20' E 200 89 acres

at ag<sup>a</sup> George's Crat  
 35<sup>c</sup> 2 - the other Cr Jo  
 at 67 + the same as  
 77 + it again 85 hpts.

Ground unquall I believe  
 it to be a just Survey

2400

13

212

192

424

1908

213

40704

25

41028

256

212

194

818

1988

212

200

42400

260

20<sup>th</sup> February 1752 =  
800<sup>0</sup> on S. S. of Mowanne  
taken on Coll. Ch. Belling  
and Cap<sup>n</sup> J. Bellow this  
Bounded to at an ash  
on the South S. of the  
glacier <sup>and</sup> running up the <sup>side</sup> from an  
off. of 2 N 58<sup>0</sup> W at 41 f  
12 N 59<sup>0</sup> W. 129 to low  
End of Harris, in all 179  
to E to the upper end of S  
200 to ft (the <sup>trunk</sup> is  
15 Link <sup>below a split</sup> worked in Row  
of Chop containing 6 Chop  
in each Row and other  
of 2 Rows of 3 Chop each  
in each Row)

April 28 Survey for Matthew  
Mullings 190<sup>0</sup> on the E<sup>o</sup> of  
Mormon R<sup>o</sup> on Daniel Maupin  
- fines Lines beginning at pts  
his & at the end of his S 26 E line  
and with it 40 to pts  
th ab<sup>o</sup> New S 34 W 39 by the fork  
of former<sup>o</sup> 47 to a Gum N 60 W  
10 8<sup>o</sup> 80<sup>o</sup> E on a m N 33 E 32  
to pts N 21 W 11 pts N 51 E 46 E O  
370 E. 5<sup>o</sup> 22 pts N 49 E 16 to  
E O by Daniel Maupin  
and with his lines S 74 E 72  
to pts & S 69 W 130<sup>o</sup> E lying  
on a m called the Bucks  
Elbow on East end of the  
by plot Court Bucks Elbow.





Feb 27 Surveyed for David  
Glen between the Lines of  
David Kinhead & Tho Thompson  
on the P. of Lower P. thus  
Bounded, beginning at a pine  
in David Kinhead's line thence  
on new lines N 50 E 26 pines  
N 70 E 78 1/2 pines S 16 W 64  
to T Thompson corner thence  
on his line the same course  
156 to pines in David Kinhead's  
line and with it N 20 W

1 1/2  
to a pine with his lines  
S 50 W at 14' more the corner  
39' to his corner a new line  
N 72 W 14' to R. Stockton a pine  
on a point of rock 1/2 line & will

April 27 for Gabl Maupin  
30<sup>a</sup> on the N<sup>o</sup> P. of Mormons  
thus bounded E at a Spruce  
pine on the S. R<sup>r</sup> in Daniel  
Maupins line and with it  
N 14 E 28<sup>c</sup> to a C O & East 40  
to a Sp<sup>o</sup> new Line N 30  
37 to pts in Rob<sup>t</sup> Harris  
Still now S 60 W 26 to pts —  
S 86 W 36 to a Gum S 15 E  
at 13 a 6<sup>r</sup> 30 to W<sup>o</sup> on the  
River Down the same  
S 66 E 22<sup>c</sup> 1. E

30 of April for Kick Blacklock —  
on N<sup>o</sup> 5. Mormons 2<sup>o</sup> under the III<sup>o</sup>  
at a large Rock known by the  
name of Hercules's pillar and  
running thence <sup>now</sup> N 30 E 19 to 150  
N 40 W 40 100 on 3<sup>rd</sup> N 65 W 40  
pt of ~~35~~ S 53 W. 29 N fork 75  
to a Ches. on middle fork S 25 W  
17 to a R. 35 W 48 Chestnut  
East 35 to Spruce pine on the  
South fork Down the same  
N 65 E 12 off 2<sup>nd</sup> N 78 E at 17  
middle of Island 35 of 32. N 52  
3 Cove pt Island 17 pt off fork  
East off 32<sup>nd</sup> 20 S E 200<sup>o</sup>

ck -  
the 11<sup>th</sup>  
the  
and  
to W<sup>o</sup>  
140  
75  
82<sup>g</sup>W  
at  
n the  
me  
at 17  
N 75 E  
fork  
a

May 4. 52. Surveyed for  
Benj<sup>m</sup>. Brown of Lewis  
t in the County on the <sup>line</sup> the  
of a M. Call. Smiths pasture  
Fence to E South 53 CO 80<sup>2</sup>  
39 to C. in H. Harris's line with  
it south 16 to his E N 42 W 33  
to a Chestnut near N 71 W 119  
to 91 to CO where County  
Line should come to and  
with it to the E

an Indiscent promise upon  
Kash Resolution Impose no obligation

30<sup>th</sup> Day 7. for Benj<sup>n</sup> Brown 300  
 on the End of the m called Smith  
 pastur fence E at CO on the  
 N 60 W 30 pts N 30 W 27 R O N 7 E  
 40 30 N 25 W 30 C N 79 W 28 To  
 CO in Rob<sup>t</sup> Harris's Line and with  
 it N 5 E 40 to pts now N 80 E 21 E  
 S 80 E 20 pts S 29 E 40 pts East 75  
 Dogwood S 11 W 103 pts S 72 W 50 + 1  
 mile hole 6"  
 5 h/2 E for 20<sup>th</sup> on the SW Line  
 of the above E at pts on Dogwood  
 S 10 E 100 to place Dogwood

May Court  
 a Dwidney Line for Mr. Scott  
 of 500<sup>th</sup> Lower End of Wick<sup>h</sup>  
 tract of 1000 E 16<sup>th</sup> below  
 the l<sup>ine</sup> in Dodge's plantation  
 and thence N 20 W 180<sup>th</sup>